CONSTRUCTION BULLETIN

PUBLISHED IN THE INTERESTS OF REAL ESTATE ANALYST SUBSCRIBERS BY

ROY WENZLICK & CO.

Real Estate Economists, Appraisers and Counselors

Volume XXI

SEPTEMBER 16 1952

Number 40

Copyright 1952 by ROY WENZLICK & CO. - Saint Louis

STARTS CONTINUE DOWN

SPEAKING in averages, the trend during the second quarter of this year in residential construction activity has been definitely down. It will be noticed on the chart below that this is true in each of the four city-size categories. The biggest decrease has come in those cities of 500,000 to 1,000,000 population, whereas little change has occurred in the largest cities, those 1,000,000 and over, and in the smallest group, those in the 50,000 to 200,000 class. Cities in the 200,000 to 500,000 category seem to be best off, and have lost little of their first quarter climb. All in all, there seems to be no rhyme or reason for this pattern.

While across the nation building was slightly off the first 6 months of this year as compared to the first 6 months of 1951, the number of cities in the minus column decreased somewhat. The map on the following page, as always, indicates those cities where construction during the first half of this year was above and below the same period of a year ago. The 82 "red dot" cities representing those which are building fewer units this year constitute 59% of the 140-city composite. In our April Construction Bulletin we reported 81% of the metropolitan areas as being in this category for the year 1951 as compared to the year 1950. By any standards, however, 82 is still a whopping big number to find in the red.

This "dot" information is amplified considerably by the city charts that follow on pages 383 through 396, and the tabular report contained on pages 398 through 408.

(cont. on page 397)

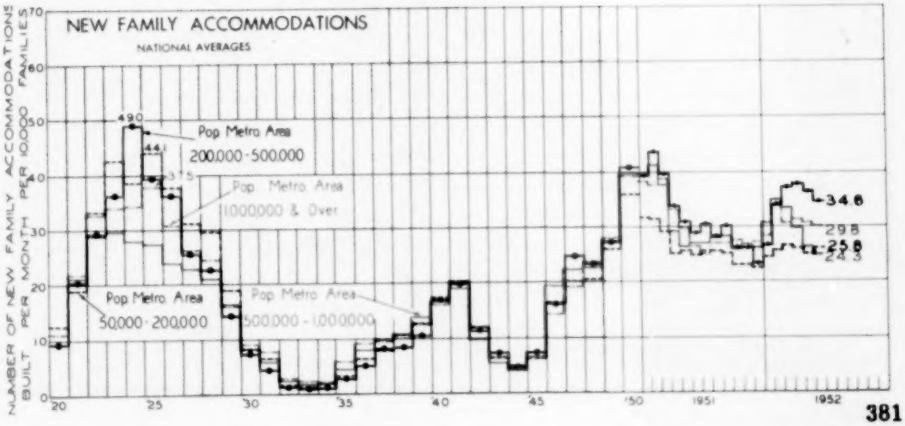

Residential building in all metropolitan areas of the United States as defined by the 1940 Census is charted on the following pages. The 140 areas include all areas in which the central city has a population of more than 50,000.

In each city all suburbs, incorporated and unincorporated, have been contacted, and in all except fourteen it has been possible to include practically all of the suburbs within the metropolitan area. For example, the New York City figure includes the building in 305 suburban communities; Philadelphia, 154; Pittsburgh, 157; Chicago, 99; and Detroit, 65. In all, more than 2200 communities are represented on these charts.

On the charts the figures are expressed as the number of new family units provided per 10,000 families in each metropolitan area. In this computation, a single-family dwelling counts one, a two-family dwelling counts two, and a twenty-four family apartment counts twenty-four. Recently, all Federally subsidized slum clearance and war housing projects have been included, as have buildings privately built and financed with government loans.

The blue italicized numerals on each chart give the number of new family accommodations built in the last three months for which figures are available; these are actual figures and are not adjusted for the number of families. The red italicized numerals give the corresponding figures for the corresponding period of a year ago.

It should be noticed that separate averages (medians) have been used for four groupings of metropolitan areas. The average number of new family accommodations built per month per 10,000 families is shown from 1920 to the present for metropolitan areas having from 50,000 to 200,000 people (the solid red line); for areas having from 200,000 to 500,000 people (the beaded red line); for areas having from 500,000 to 1,000,000 people (the dash-dot line); and for those areas having a population of over 1,000,000 (the dashed red line). Eighty areas fall into the first category; thirty-eight into the second; and eleven each into the third and fourth.

On each area chart is shown in red the national average for areas in its grouping in contrast to the blue line, which shows the figures for the specific area. The averages used on the area charts are medians. A median average is found by arranging the data in order of size and selecting the amount at the midpoint. Because a median average thus eliminates the influence of the two extremes, it gives a very good picture of the typical area in each group.

On the chart on page 381 we have also shown national averages for each of the groupings of metropolitan areas - (1) 50,000 to 200,000 population; (2) 200,000 to 500,000 population; (3) 500,000 to 1,000,000 population; and (4) 1,000,000 population and over. These averages should more properly be called arithmetic means. An arithmetic mean is obtained by adding the amounts of all the items and then dividing by the number of items. It will be noticed that the arithmetic mean, being influenced by areas with a greatly accelerated rate of new building, is above the median average of each of the groupings. The arithmetic means are given for each grouping in order that a comparison of new building on a volume basis may be made.

CHANGES IN VOLUME OF RESIDENTIAL CONSTRUCTION
FIRST HALF OF 1952 COMPARED WITH FIRST HALF OF 1951

LEGEND

- CITIES WHERE FIRST HALF OF 1952 RESIDENTIAL CONSTRUCTION IS ABOVE FIRST HALF OF 1951.
- CITIES WHERE FIRST HALF OF 1952 RESIDENTIAL CONSTRUCTION IS BELOW FIRST HALF OF 1951.

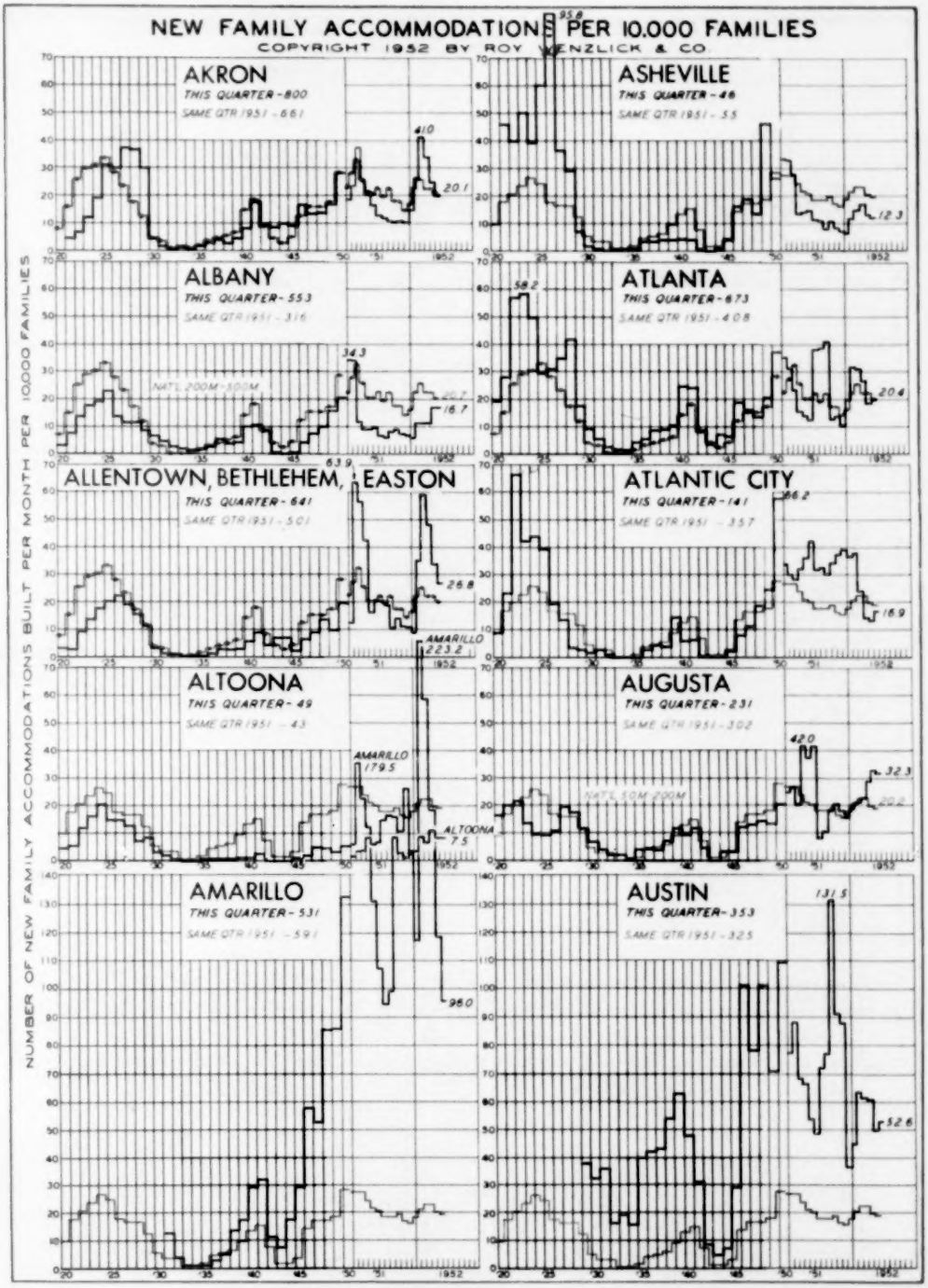
NEW FAMILY ACCOMMODATIONS PER 10,000 FAMILIES
COPYRIGHT 1952 BY ROY WENZLICK & CO.
NUMBER OF NEW FAMILY ACCOMMODATIONS BUILT PER MONTH PER 10,000 FAMILIES
AKRON
THIS QUARTER - 800
SAME QTR 1951 - 661
410
20.1
ASHEVILLE
THIS QUARTER - 46
SAME QTR 1951 - 55
95.6
12.3
ALBANY
THIS QUARTER - 553
SAME QTR 1951 - 316
NAT'L 200M-500M
343
16.7
ATLANTA
THIS QUARTER - 673
SAME QTR 1951 - 408
58.2
20.4
ALLENTOWN, BETHLEHEM, EASTON
THIS QUARTER - 641
SAME QTR 1951 - 501
63.9
26.8
ATLANTIC CITY
THIS QUARTER - 141
SAME QTR 1951 - 357
66.2
16.9
ALTOONA
THIS QUARTER - 49
SAME QTR 1951 - 43
AMARILLO
179.5
ALTOONA
7.5
AUGUSTA
THIS QUARTER - 231
SAME QTR 1951 - 302
420
32.3
NAT'L 50M-200M
AMARILLO
223.2
AMARILLO
THIS QUARTER - 531
SAME QTR 1951 - 591
98.0
AUSTIN
THIS QUARTER - 353
SAME QTR 1951 - 325
131.5
52.6
1952

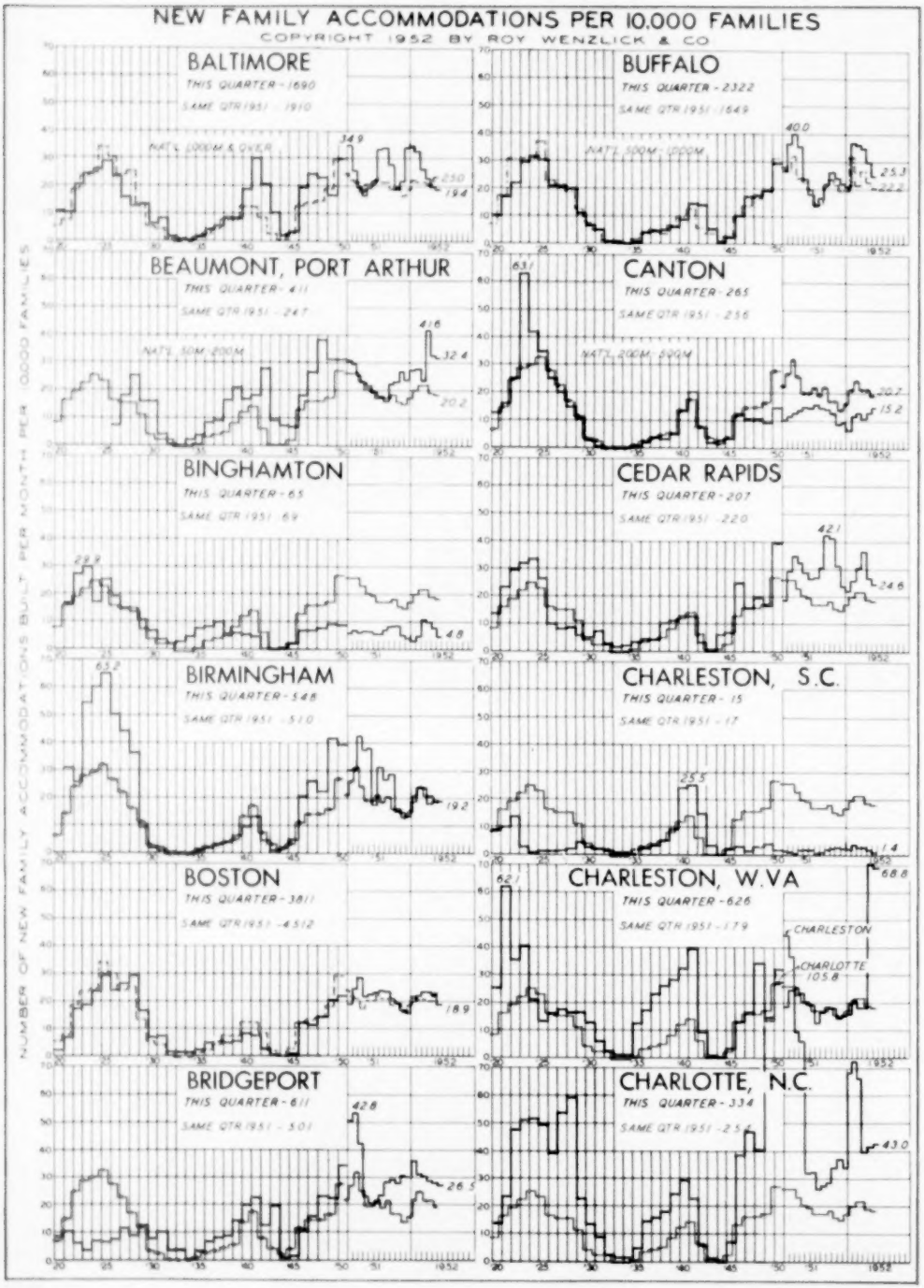
NEW FAMILY ACCOMMODATIONS PER 10,000 FAMILIES
COPYRIGHT 1952 BY ROY WENZLICK & CO
NUMBER OF NEW FAMILY ACCOMMODATIONS BUILT PER MONTH PER 10,000 FAMILIES
BALTIMORE
THIS QUARTER - 1690
SAME QTR 1951 - 1910
NAT'L 100M & OVER
349
250
194
BUFFALO
THIS QUARTER - 2322
SAME QTR 1951 - 1649
NAT'L 500M - 1000M
400
253
222
BEAUMONT, PORT ARTHUR
THIS QUARTER - 411
SAME QTR 1951 - 247
NAT'L 50M - 200M
416
324
202
CANTON
THIS QUARTER - 265
SAME QTR 1951 - 256
NAT'L 200M - 500M
631
202
152
BINGHAMTON
THIS QUARTER - 65
SAME QTR 1951 - 69
229
48
CEDAR RAPIDS
THIS QUARTER - 207
SAME QTR 1951 - 220
421
246
BIRMINGHAM
THIS QUARTER - 548
SAME QTR 1951 - 510
652
192
CHARLESTON, S.C.
THIS QUARTER - 15
SAME QTR 1951 - 17
255
14
BOSTON
THIS QUARTER - 3811
SAME QTR 1951 - 4512
189
CHARLESTON, W.VA
THIS QUARTER - 626
SAME QTR 1951 - 179
621
688
CHARLESTON
CHARLOTTE
105.8
BRIDGEPORT
THIS QUARTER - 611
SAME QTR 1951 - 501
428
265
CHARLOTTE, N.C.
THIS QUARTER - 334
SAME QTR 1951 - 254
430
1952

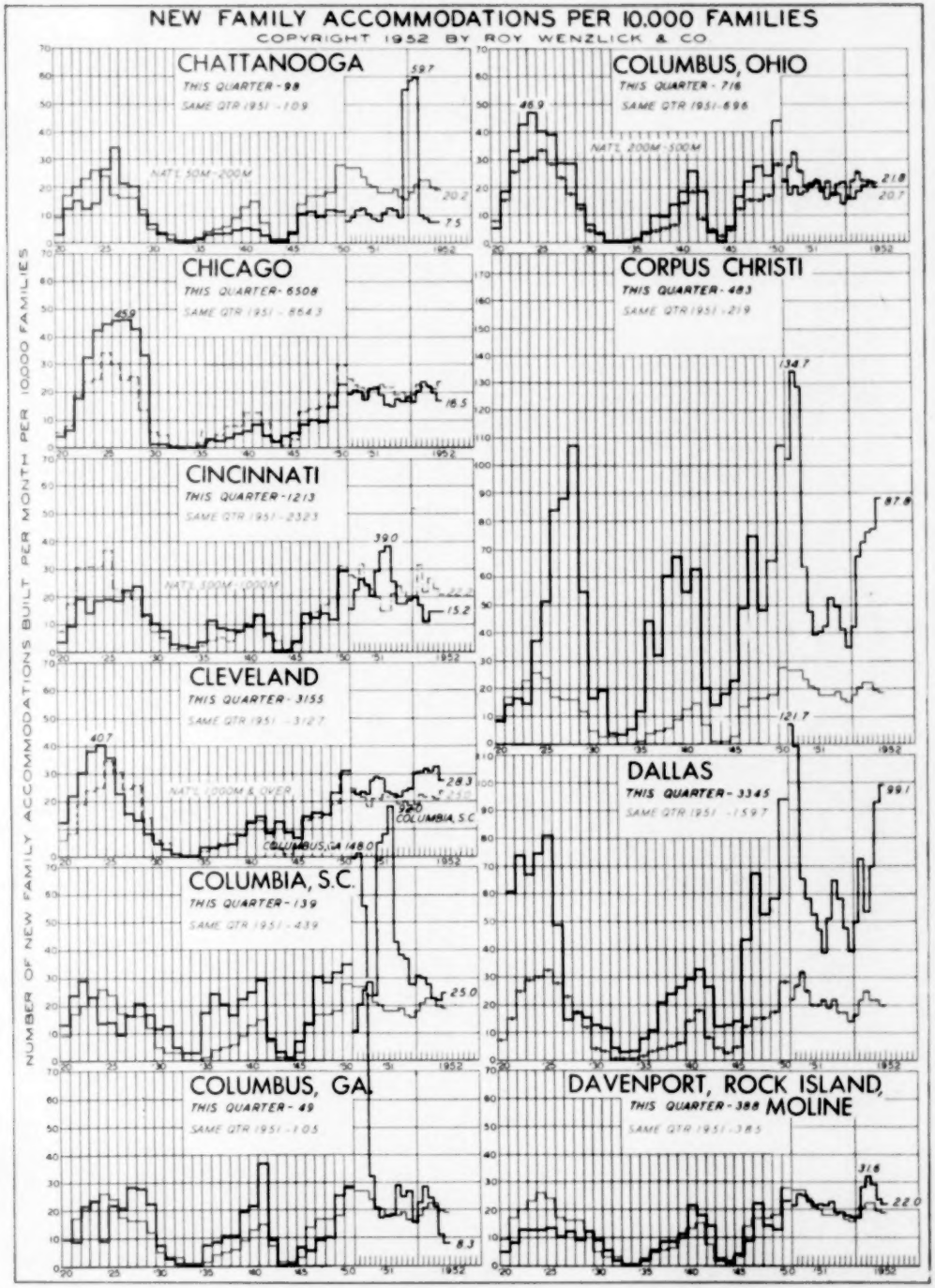
NEW FAMILY ACCOMMODATIONS PER 10,000 FAMILIES
COPYRIGHT 1952 BY ROY WENZLICK & CO
NUMBER OF NEW FAMILY ACCOMMODATIONS BUILT PER MONTH PER 10,000 FAMILIES
CHATTANOOGA
THIS QUARTER - 98
SAME QTR 1951 - 109
NATL 50M - 200M
59.7
20.2
7.5
COLUMBUS, OHIO
THIS QUARTER - 716
SAME QTR 1951 - 696
NATL 200M - 500M
46.9
21.8
20.7
CHICAGO
THIS QUARTER - 6508
SAME QTR 1951 - 8643
45.9
16.5
CORPUS CHRISTI
THIS QUARTER - 483
SAME QTR 1951 - 219
134.7
87.8
121.7
CINCINNATI
THIS QUARTER - 1213
SAME QTR 1951 - 2323
NATL 500M - 1000M
39.0
22.2
15.2
CLEVELAND
THIS QUARTER - 3155
SAME QTR 1951 - 3127
NATL 1000M & OVER
40.7
28.3
25.0
COLUMBIA, S.C.
COLUMBUS, GA 14.8
DALLAS
THIS QUARTER - 3345
SAME QTR 1951 - 1597
99.1
COLUMBIA, S.C.
THIS QUARTER - 139
SAME QTR 1951 - 439
25.0
COLUMBUS, GA
THIS QUARTER - 49
SAME QTR 1951 - 105
8.3
DAVENPORT, ROCK ISLAND, MOLINE
THIS QUARTER - 388
SAME QTR 1951 - 385
31.6
22.0
20 25 30 35 40 45 50 51 1952

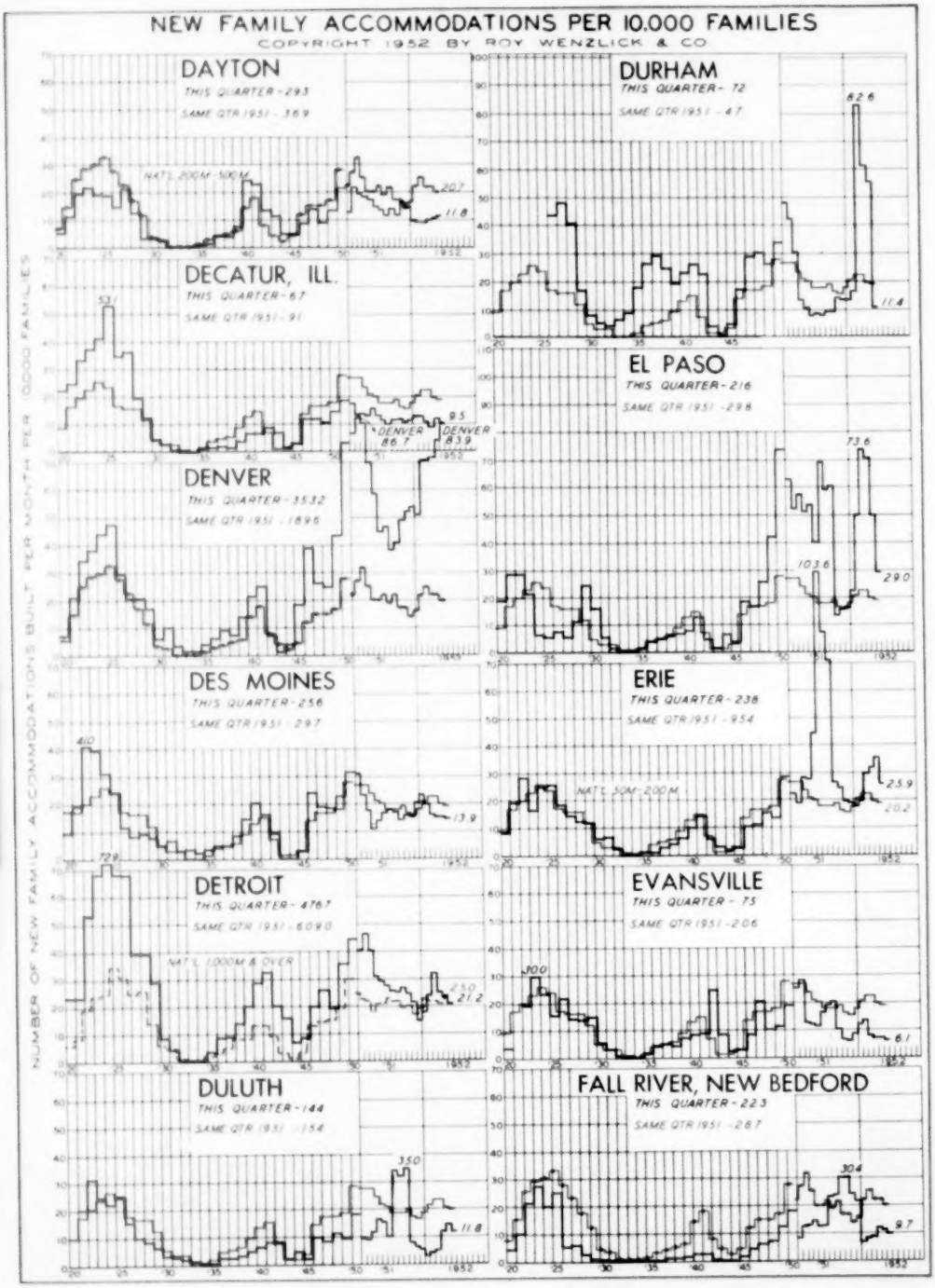
NEW FAMILY ACCOMMODATIONS PER 10,000 FAMILIES
COPYRIGHT 1952 BY ROY WENZLICK & CO
NUMBER OF NEW FAMILY ACCOMMODATIONS BUILT PER MONTH PER 10,000 FAMILIES
DAYTON
THIS QUARTER - 293
SAME QTR 1951 - 369
NAT'L 200M-500M
20.7
11.8
DECATUR, ILL.
THIS QUARTER - 67
SAME QTR 1951 - 91
53
95
DENVER
THIS QUARTER - 3532
SAME QTR 1951 - 1896
DENVER 86.7
DENVER 83.9
DES MOINES
THIS QUARTER - 256
SAME QTR 1951 - 297
410
13.9
DETROIT
THIS QUARTER - 4767
SAME QTR 1951 - 6090
NAT'L 1200M & OVER
729
25.0
21.2
DULUTH
THIS QUARTER - 144
SAME QTR 1951 - 154
350
11.8
DURHAM
THIS QUARTER - 72
SAME QTR 1951 - 47
82.6
11.4
EL PASO
THIS QUARTER - 216
SAME QTR 1951 - 298
73.6
103.6
29.0
ERIE
THIS QUARTER - 238
SAME QTR 1951 - 954
NAT'L 50M-200M
25.9
20.2
EVANSVILLE
THIS QUARTER - 75
SAME QTR 1951 - 206
300
6.1
FALL RIVER, NEW BEDFORD
THIS QUARTER - 223
SAME QTR 1951 - 287
304
9.7

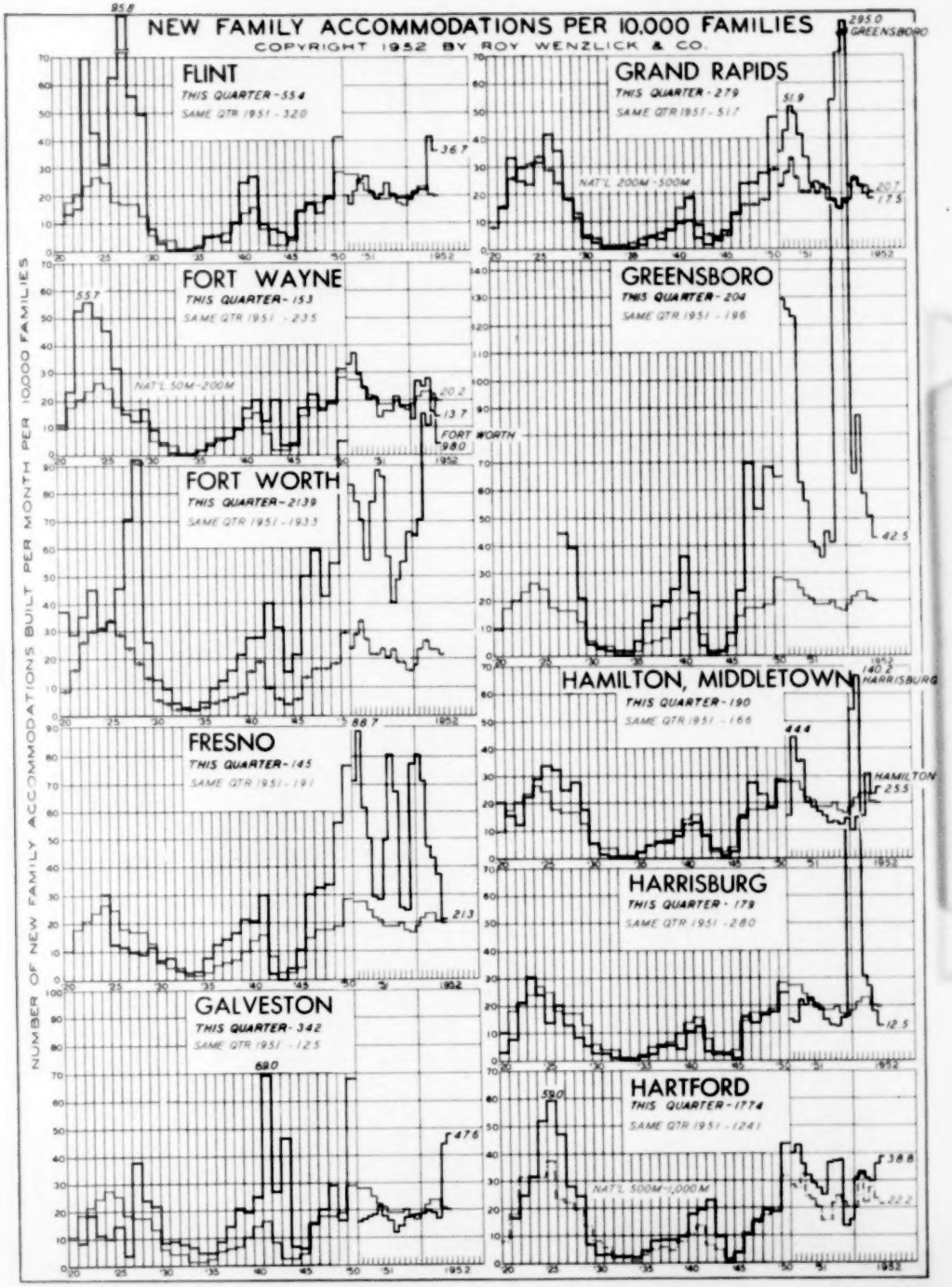
NEW FAMILY ACCOMMODATIONS PER 10,000 FAMILIES
COPYRIGHT 1952 BY ROY WENZLICK & CO.
NUMBER OF NEW FAMILY ACCOMMODATIONS BUILT PER MONTH PER 10,000 FAMILIES
FLINT
THIS QUARTER-554
SAME QTR 1951-320
95.8
36.7
GRAND RAPIDS
THIS QUARTER-279
SAME QTR 1951-517
51.9
295.0 GREENSBORO
20.7
17.5
NAT'L 200M-500M
FORT WAYNE
THIS QUARTER-153
SAME QTR 1951-235
55.7
20.2
13.7
NAT'L 50M-200M
GREENSBORO
THIS QUARTER-204
SAME QTR 1951-196
FORT WORTH
980
FORT WORTH
THIS QUARTER-2139
SAME QTR 1951-1933
42.5
HAMILTON, MIDDLETOWN
THIS QUARTER-190
SAME QTR 1951-166
140.7 HARRISBURG
444
HAMILTON
25.5
FRESNO
THIS QUARTER-145
SAME QTR 1951-191
88.7
21.3
HARRISBURG
THIS QUARTER-179
SAME QTR 1951-280
12.5
GALVESTON
THIS QUARTER-342
SAME QTR 1951-125
68.0
47.6
HARTFORD
THIS QUARTER-1774
SAME QTR 1951-1241
58.0
38.8
22.2
NAT'L 500M-1,000M

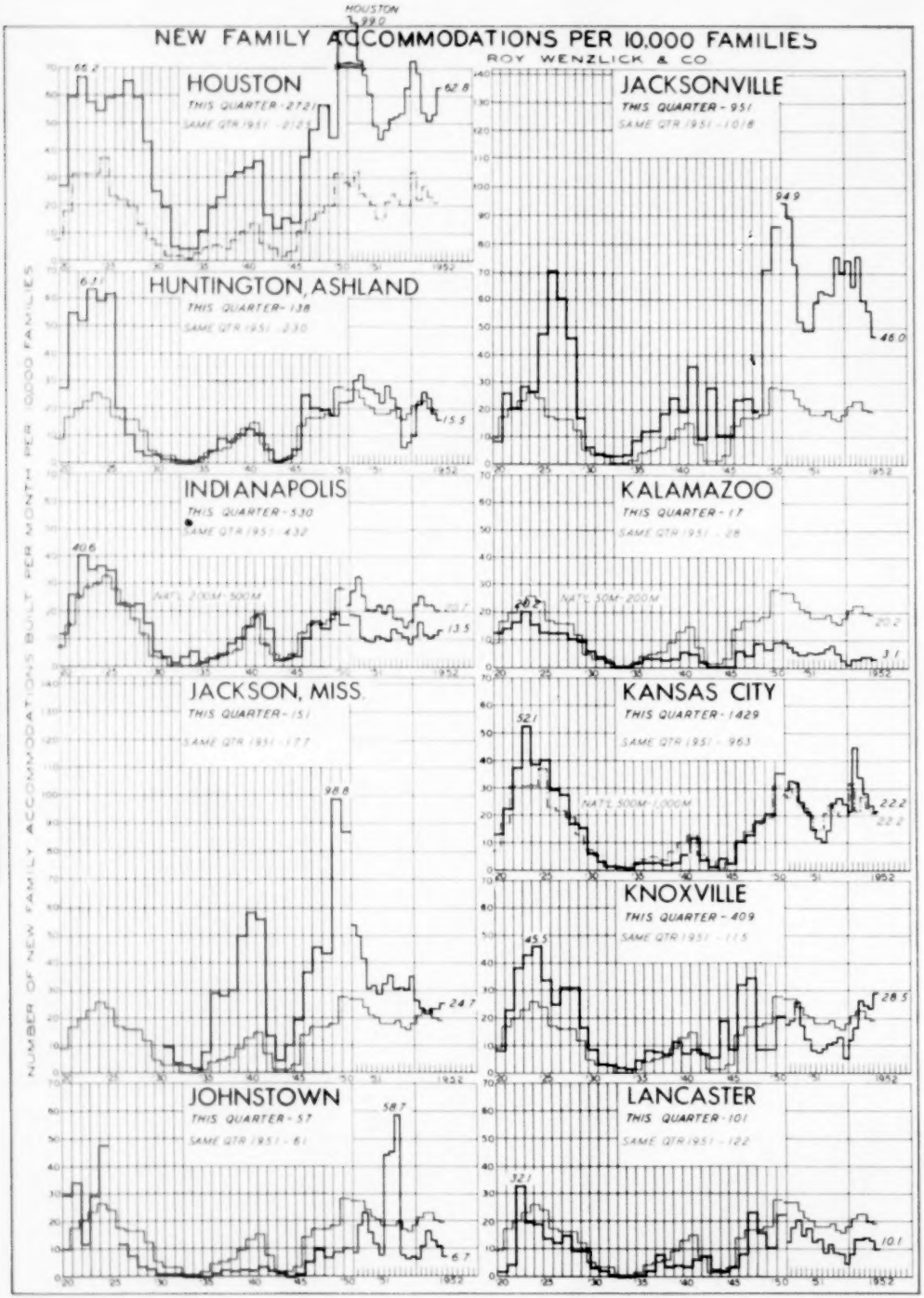
NEW FAMILY ACCOMMODATIONS PER 10,000 FAMILIES
ROY WENZLICK & CO
NUMBER OF NEW FAMILY ACCOMMODATIONS BUILT PER MONTH PER 10,000 FAMILIES
HOUSTON
THIS QUARTER - 2721
SAME QTR 1951 - 2121
HOUSTON 99.0
65.2
62.8
JACKSONVILLE
THIS QUARTER - 951
SAME QTR 1951 - 1018
94.9
46.0
HUNTINGTON, ASHLAND
THIS QUARTER - 138
SAME QTR 1951 - 230
67.1
15.5
INDIANAPOLIS
THIS QUARTER - 530
SAME QTR 1951 - 432
NAT'L 200M-500M
40.6
20.7
13.5
KALAMAZOO
THIS QUARTER - 17
SAME QTR 1951 - 28
NAT'L 50M-200M
20.2
3.1
JACKSON, MISS.
THIS QUARTER - 151
SAME QTR 1951 - 177
98.8
24.7
KANSAS CITY
THIS QUARTER - 1429
SAME QTR 1951 - 963
NAT'L 500M-1,000M
52.1
22.2
22.2
KNOXVILLE
THIS QUARTER - 409
SAME QTR 1951 - 115
45.5
28.5
JOHNSTOWN
THIS QUARTER - 57
SAME QTR 1951 - 61
58.7
6.7
LANCASTER
THIS QUARTER - 101
SAME QTR 1951 - 122
32.1
10.1
1952

NEW FAMILY ACCOMMODATIONS PER 10,000 FAMILIES

COPYRIGHT 1952 BY ROY WENZLICK & CO

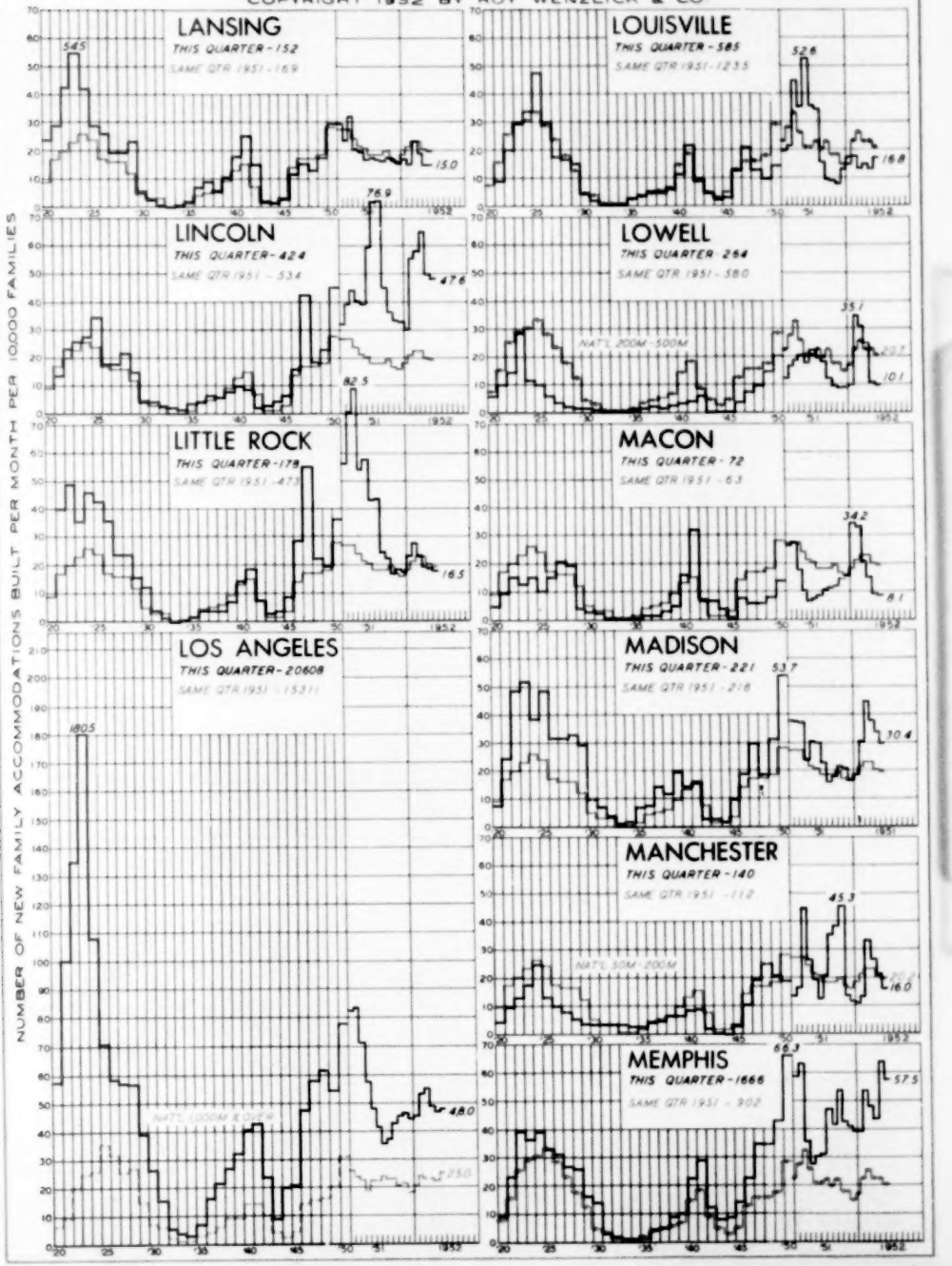

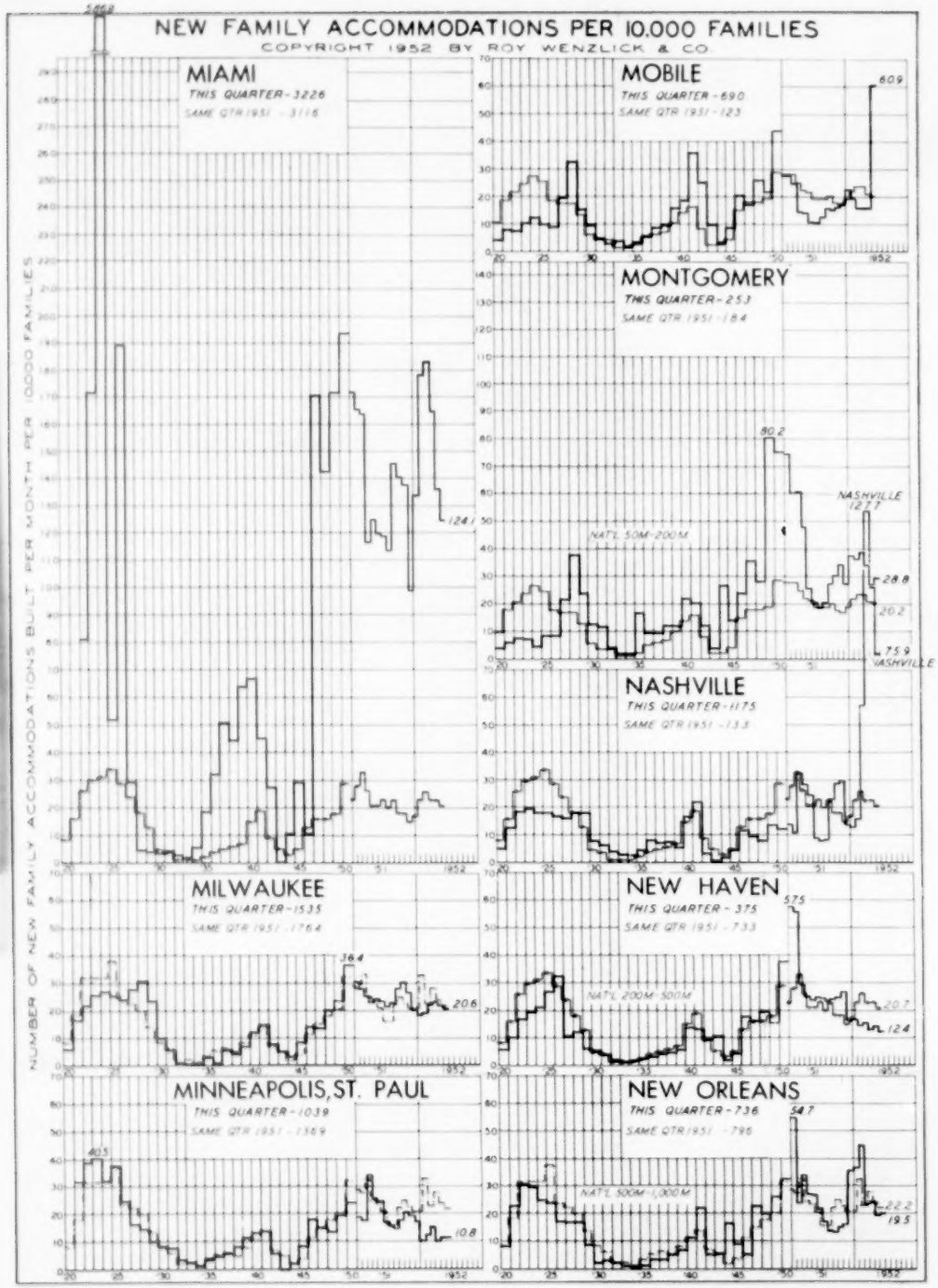
NEW FAMILY ACCOMMODATIONS PER 10,000 FAMILIES
COPYRIGHT 1952 BY ROY WENZLICK & CO.
NUMBER OF NEW FAMILY ACCOMMODATIONS BUILT PER MONTH PER 10,000 FAMILIES
MIAMI
THIS QUARTER-3226
SAME QTR 1951 - 3116
5068
124.1
MOBILE
THIS QUARTER-690
SAME QTR 1951-123
60.9
MONTGOMERY
THIS QUARTER-253
SAME QTR 1951-184
80.2
NASHVILLE 127.7
NAT'L 50M-200M
28.8
20.2
75.9 NASHVILLE
NASHVILLE
THIS QUARTER-1175
SAME QTR 1951 -133
MILWAUKEE
THIS QUARTER-1535
SAME QTR 1951 -1764
36.4
20.6
NEW HAVEN
THIS QUARTER - 375
SAME QTR 1951 - 733
57.5
NAT'L 200M-500M
20.7
12.4
MINNEAPOLIS, ST. PAUL
THIS QUARTER-1039
SAME QTR 1951 - 1369
40.5
10.8
NEW ORLEANS
THIS QUARTER-736
SAME QTR 1951 - 796
54.7
NAT'L 500M-1,000M
22.2
19.5
1952

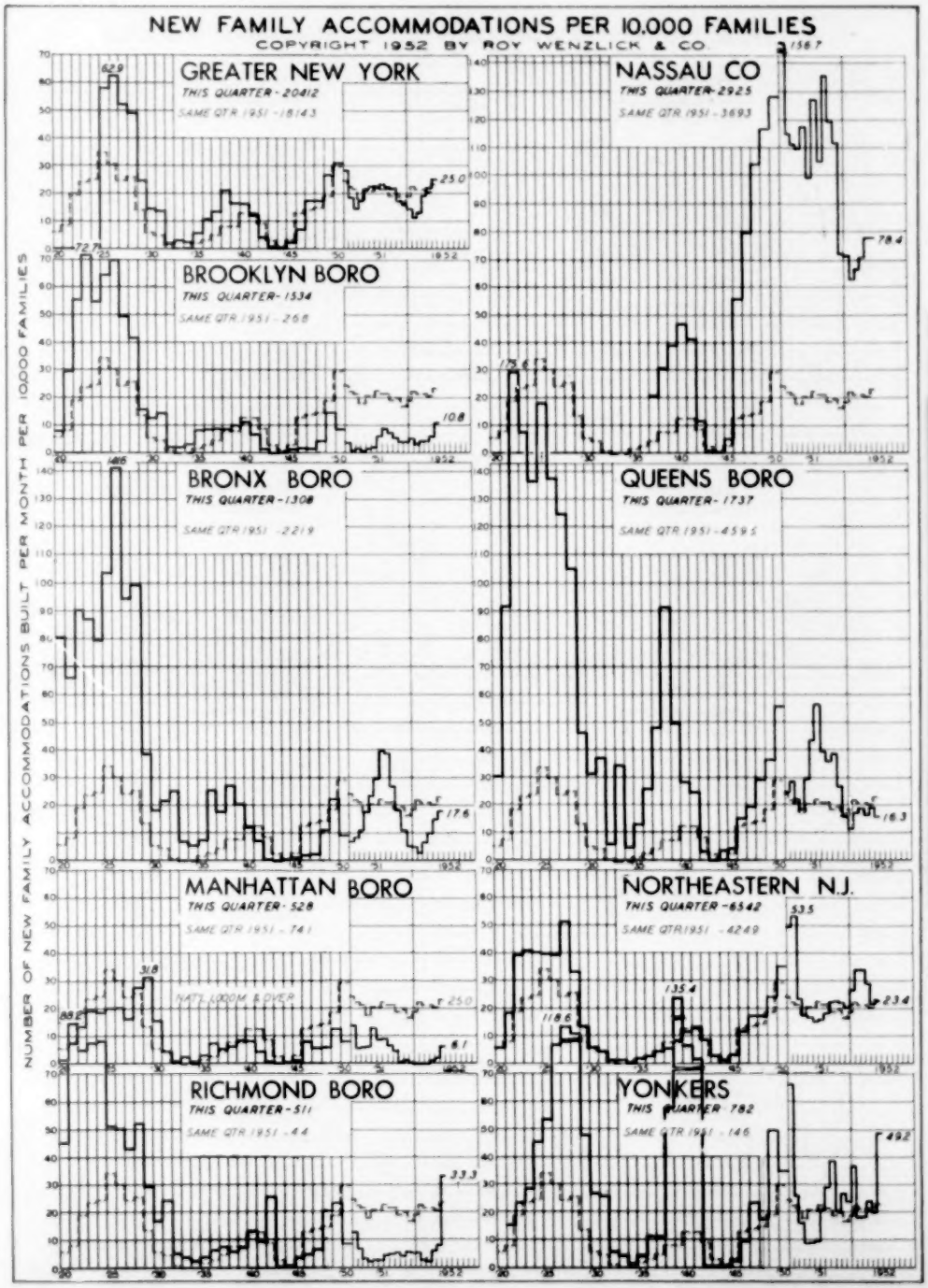
NEW FAMILY ACCOMMODATIONS PER 10,000 FAMILIES
COPYRIGHT 1952 BY ROY WENZLICK & CO.
NUMBER OF NEW FAMILY ACCOMMODATIONS BUILT PER MONTH PER 10,000 FAMILIES
GREATER NEW YORK
THIS QUARTER - 20412
SAME QTR 1951 - 18143
NASSAU CO
THIS QUARTER - 2925
SAME QTR 1951 - 3693
BROOKLYN BORO
THIS QUARTER - 1534
SAME QTR 1951 - 268
BRONX BORO
THIS QUARTER - 1308
SAME QTR 1951 - 2219
QUEENS BORO
THIS QUARTER - 1737
SAME QTR 1951 - 4595
MANHATTAN BORO
THIS QUARTER - 528
SAME QTR 1951 - 741
NATL LOOM & OVER
NORTHEASTERN N.J.
THIS QUARTER - 6542
SAME QTR 1951 - 4249
RICHMOND BORO
THIS QUARTER - 511
SAME QTR 1951 - 44
YONKERS
THIS QUARTER - 782
SAME QTR 1951 - 146

NEW FAMILY ACCOMMODATIONS PER 10,000 FAMILIES

COPYRIGHT 1952 BY ROY WENZLICK & CO

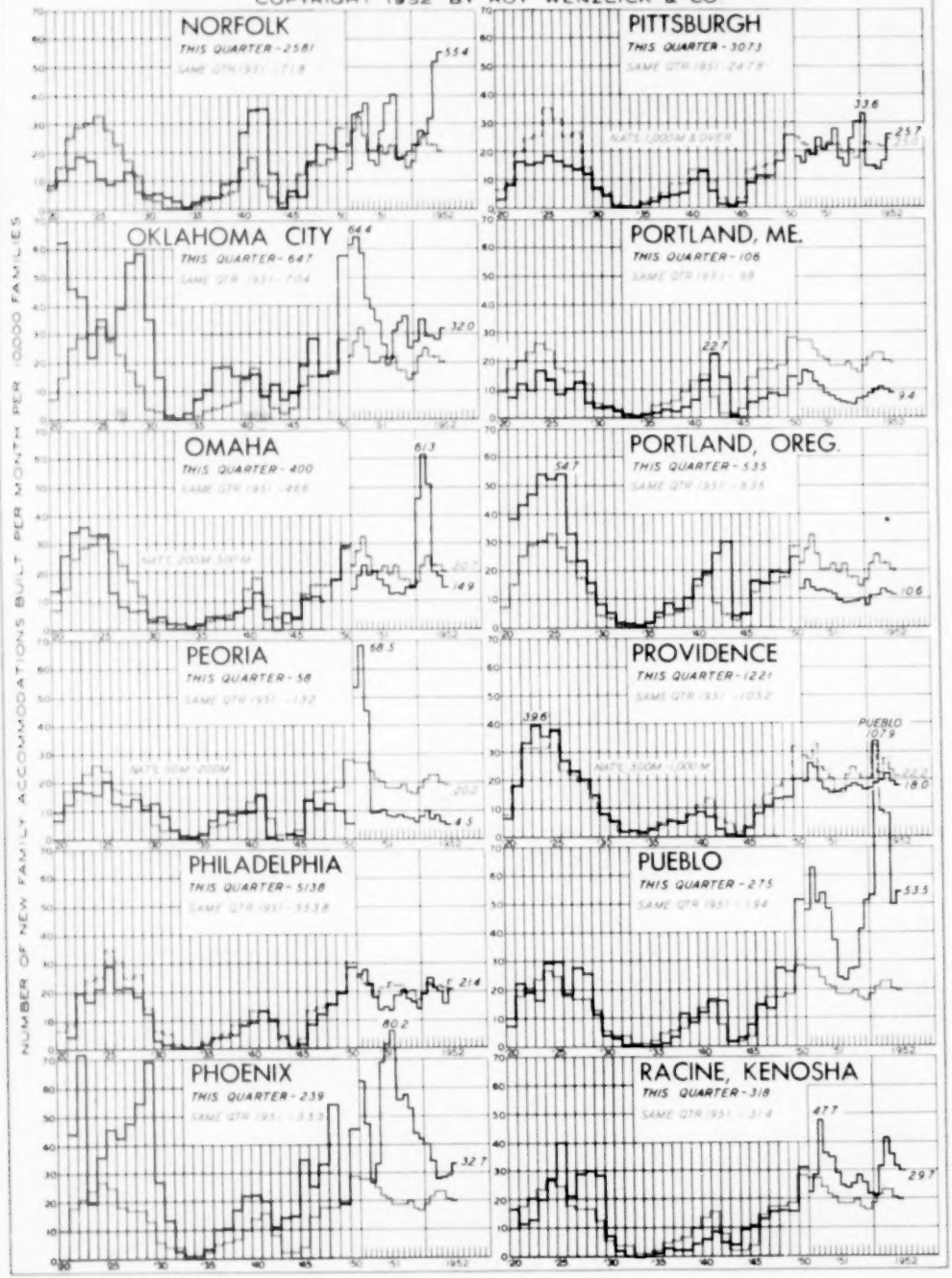

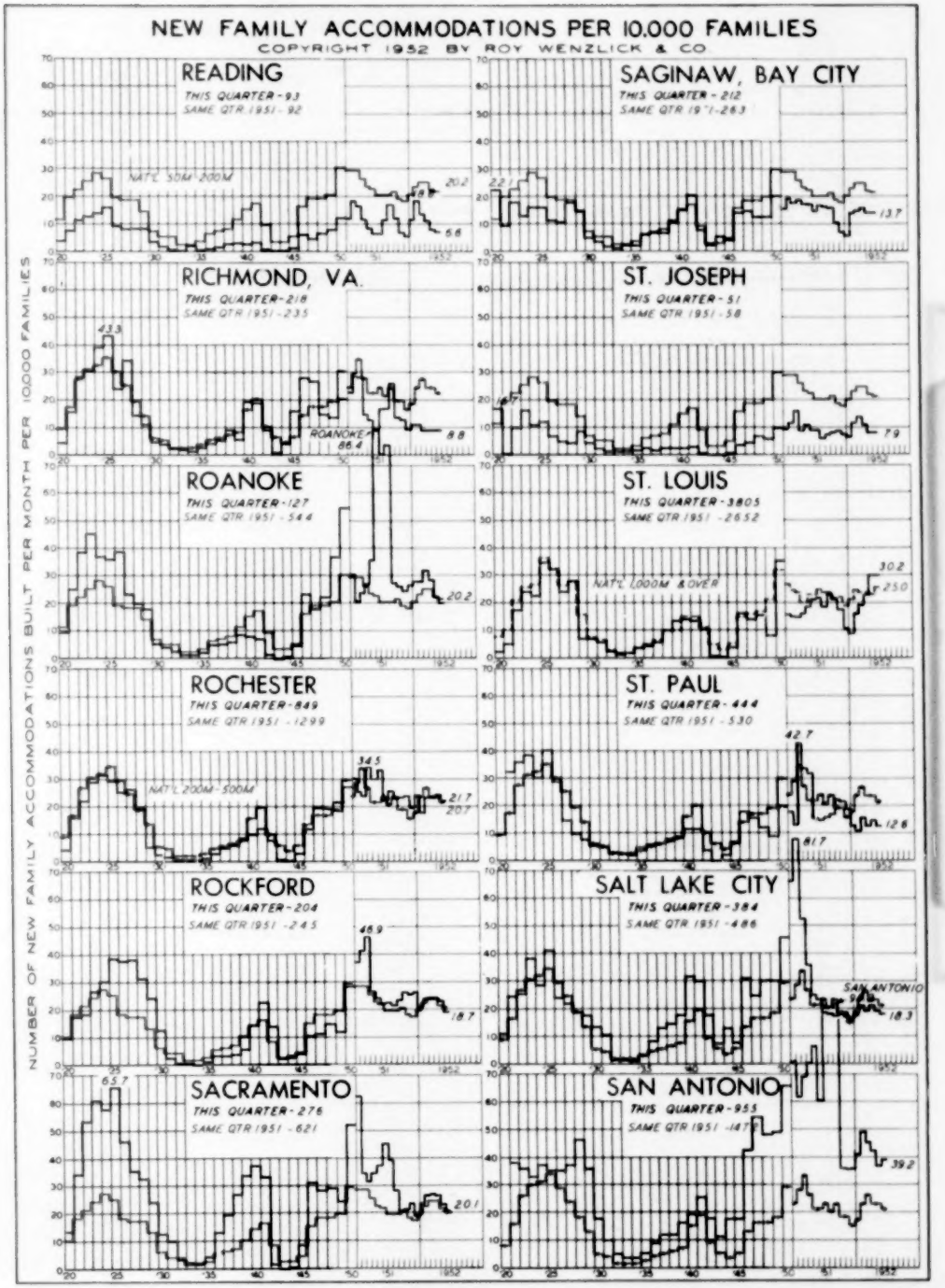
NEW FAMILY ACCOMMODATIONS PER 10,000 FAMILIES
COPYRIGHT 1952 BY ROY WENZLICK & CO.
NUMBER OF NEW FAMILY ACCOMMODATIONS BUILT PER MONTH PER 10,000 FAMILIES
READING
THIS QUARTER - 93
SAME QTR 1951 - 92
NAT'L 50M-200M
20.2
6.8
SAGINAW, BAY CITY
THIS QUARTER - 212
SAME QTR 1951 - 263
22.1
13.7
RICHMOND, VA.
THIS QUARTER - 218
SAME QTR 1951 - 235
43.3
ROANOKE
86.4
8.8
ST. JOSEPH
THIS QUARTER - 51
SAME QTR 1951 - 58
7.9
ROANOKE
THIS QUARTER - 127
SAME QTR 1951 - 544
20.2
ST. LOUIS
THIS QUARTER - 3805
SAME QTR 1951 - 2652
NAT'L 1,000M & OVER
30.2
25.0
ROCHESTER
THIS QUARTER - 849
SAME QTR 1951 - 1299
NAT'L 200M-500M
34.5
21.7
20.7
ST. PAUL
THIS QUARTER - 444
SAME QTR 1951 - 530
42.7
12.6
ROCKFORD
THIS QUARTER - 204
SAME QTR 1951 - 245
46.9
18.7
SALT LAKE CITY
THIS QUARTER - 384
SAME QTR 1951 - 486
61.7
SAN ANTONIO
18.3
SACRAMENTO
THIS QUARTER - 276
SAME QTR 1951 - 621
65.7
20.1
SAN ANTONIO
THIS QUARTER - 955
SAME QTR 1951 - 147
39.2
20 25 30 35 40 45 50 51 1952

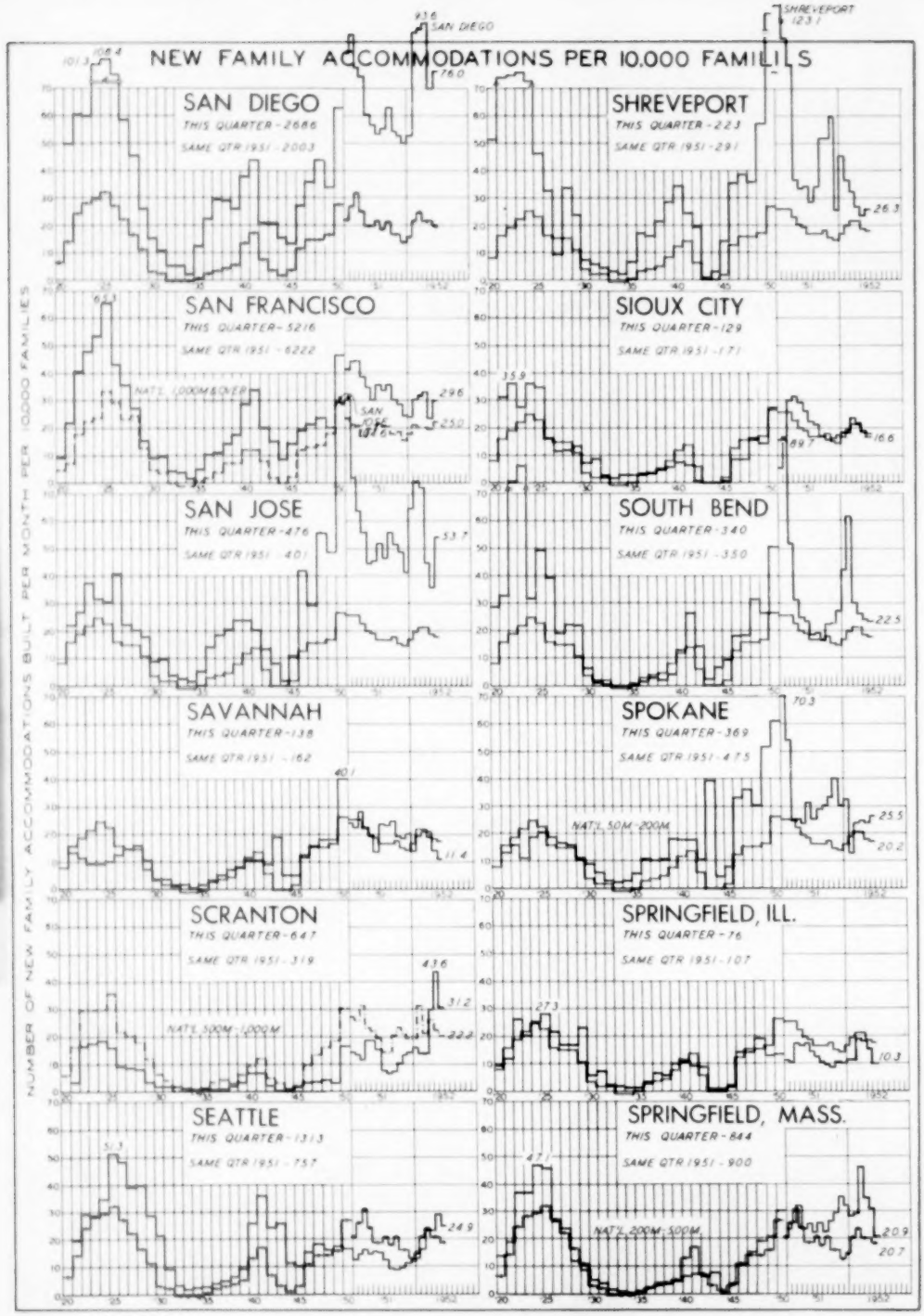
NEW FAMILY ACCOMMODATIONS PER 10,000 FAMILIES
NUMBER OF NEW FAMILY ACCOMMODATIONS BUILT PER MONTH PER 10,000 FAMILIES
SAN DIEGO
THIS QUARTER - 2686
SAME QTR 1951 - 2003
101.3
108.4
93.6
SAN DIEGO
76.0
SHREVEPORT
THIS QUARTER - 223
SAME QTR 1951 - 291
123.1
26.3
SAN FRANCISCO
THIS QUARTER - 5216
SAME QTR 1951 - 6222
NAT'L 1,000M & OVER
SAN DIEGO
296
252
SIOUX CITY
THIS QUARTER - 129
SAME QTR 1951 - 171
35.9
89.7
16.6
SAN JOSE
THIS QUARTER - 476
SAME QTR 1951 - 401
53.7
SOUTH BEND
THIS QUARTER - 340
SAME QTR 1951 - 350
22.5
SAVANNAH
THIS QUARTER - 138
SAME QTR 1951 - 162
40.1
11.4
SPOKANE
THIS QUARTER - 369
SAME QTR 1951 - 475
70.3
NAT'L 50M-200M
25.5
20.2
SCRANTON
THIS QUARTER - 647
SAME QTR 1951 - 319
NAT'L 500M-1,000M
43.6
31.2
22.2
SPRINGFIELD, ILL.
THIS QUARTER - 76
SAME QTR 1951 - 107
27.3
10.3
SEATTLE
THIS QUARTER - 1313
SAME QTR 1951 - 757
51.3
24.9
SPRINGFIELD, MASS.
THIS QUARTER - 844
SAME QTR 1951 - 900
47.1
NAT'L 200M-500M
20.9
20.7

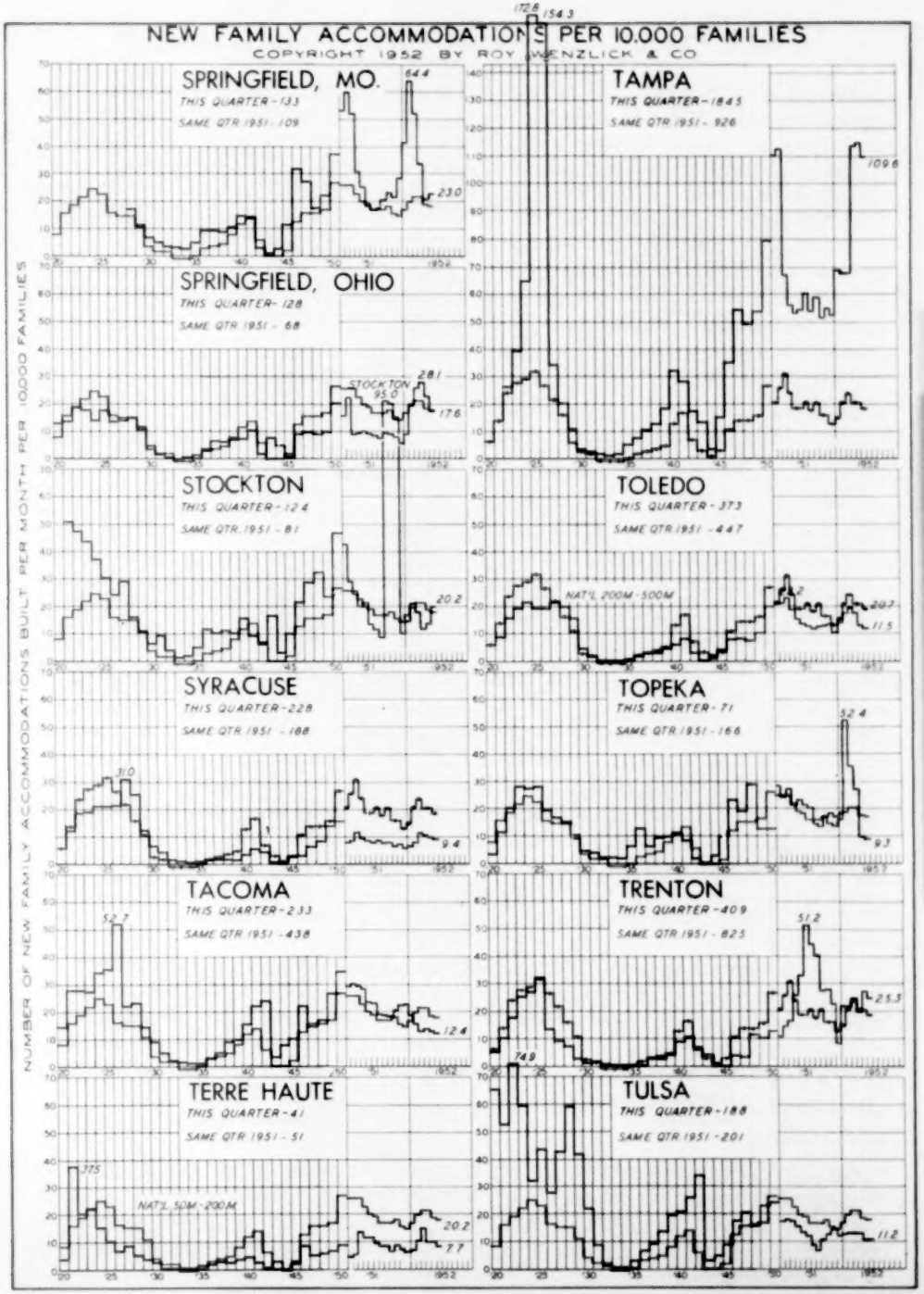
NEW FAMILY ACCOMMODATIONS PER 10,000 FAMILIES
COPYRIGHT 1952 BY ROY WENZLICK & CO
NUMBER OF NEW FAMILY ACCOMMODATIONS BUILT PER MONTH PER 10,000 FAMILIES
SPRINGFIELD, MO.
THIS QUARTER - 133
SAME QTR 1951 - 109
TAMPA
THIS QUARTER - 1845
SAME QTR 1951 - 926
SPRINGFIELD, OHIO
THIS QUARTER - 128
SAME QTR 1951 - 68
STOCKTON
THIS QUARTER - 124
SAME QTR 1951 - 81
TOLEDO
THIS QUARTER - 373
SAME QTR 1951 - 447
NAT'L 200M-500M
SYRACUSE
THIS QUARTER - 228
SAME QTR 1951 - 188
TOPEKA
THIS QUARTER - 71
SAME QTR 1951 - 166
TACOMA
THIS QUARTER - 233
SAME QTR 1951 - 438
TRENTON
THIS QUARTER - 409
SAME QTR 1951 - 825
TERRE HAUTE
THIS QUARTER - 41
SAME QTR 1951 - 51
NAT'L 50M-200M
TULSA
THIS QUARTER - 188
SAME QTR 1951 - 201

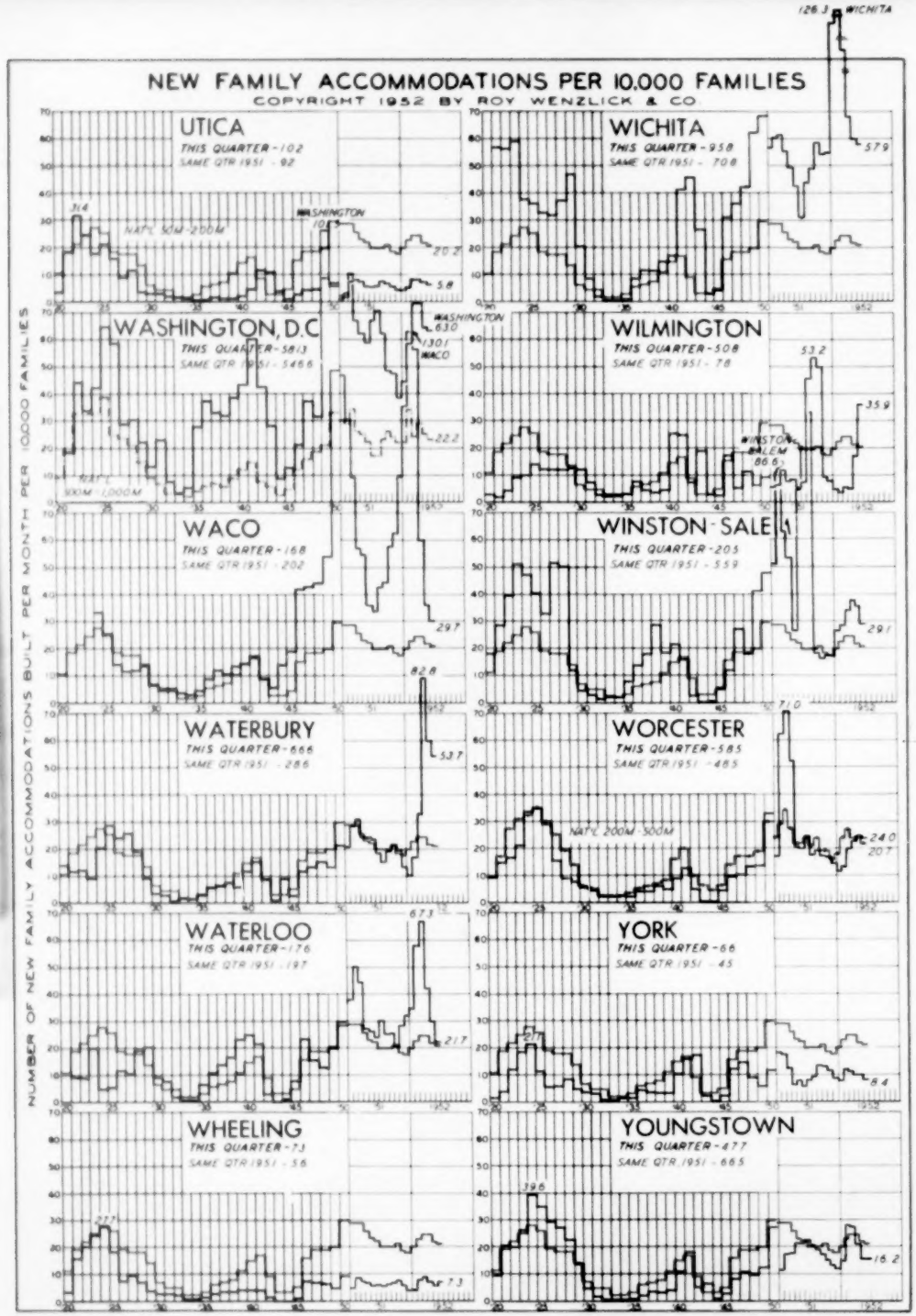
NEW FAMILY ACCOMMODATIONS PER 10,000 FAMILIES
COPYRIGHT 1952 BY ROY WENZLICK & CO.
NUMBER OF NEW FAMILY ACCOMMODATIONS BUILT PER MONTH PER 10,000 FAMILIES
UTICA
THIS QUARTER - 102
SAME QTR 1951 - 92
NAT'L 50M-200M
WASHINGTON
WICHITA
THIS QUARTER - 958
SAME QTR 1951 - 708
126.3 WICHITA
WASHINGTON, D.C
THIS QUARTER - 5813
SAME QTR 1951 - 5466
NAT'L 500M-1,000M
WASHINGTON
WACO
WILMINGTON
THIS QUARTER - 508
SAME QTR 1951 - 78
WINSTON SALEM
WACO
THIS QUARTER - 168
SAME QTR 1951 - 202
WINSTON-SALEM
THIS QUARTER - 205
SAME QTR 1951 - 559
WATERBURY
THIS QUARTER - 666
SAME QTR 1951 - 286
WORCESTER
THIS QUARTER - 585
SAME QTR 1951 - 485
NAT'L 200M-500M
WATERLOO
THIS QUARTER - 176
SAME QTR 1951 - 197
YORK
THIS QUARTER - 66
SAME QTR 1951 - 45
WHEELING
THIS QUARTER - 73
SAME QTR 1951 - 56
YOUNGSTOWN
THIS QUARTER - 477
SAME QTR 1951 - 665

(cont. from page 381)

In many of the cities, any analysis of the trend in new construction is rendered almost impossible by public housing awards. Permits covering a large number of units representing perhaps a year's work for a general contractor are taken out in a single month. In several cases, the total number of units covered by these permits may be as much as 50% of the total number of units that would be built in that area in a year's time (in some instances it has run even higher).

The picture is further complicated by the fact that ground was broken on many public housing projects in the spring of 1951. We then find ourselves with a group of cities that seem to be making an unduly bad showing this year as compared to last, and vice versa. We have delineated the public housing starts for the first 6 months of this year for those metropolitan areas involved. These figures are listed below.

Albany, N. Y.	714	Durham, N. C.	240	Providence, R. I.	116
Allentown, Pa.	228	El Paso, Tex.	324	Pueblo, Colo.	224
Baltimore, Md.	376	Evansville, Ind.	172	St. Louis, Mo.	2,370
Beaumont, Tex.	200	Fort Worth, Tex.	300	San Antonio, Tex.	704
Binghamton, N. Y.	150	Kansas City, Mo.	462	San Francisco, Calif.	317
Boston, Mass.	600	Memphis, Tenn.	450	Savannah, Ga.	250
Bridgeport, Conn.	832	Milwaukee, Wis.	60	Scranton, Pa.	264
Buffalo, N. Y.	445	Mobile, Ala.	493	Tampa, Fla.	500
Charleston, W. Va.	500	Nashville, Tenn.	1,030	Trenton, N. J.	50
Charlotte, N. C.	201	New Orleans, La.	860	Waco, Tex.	150
Chicago, Ill.	2,113	New York, N. Y.	6,725	Washington, D. C.	256
Cincinnati, Ohio	725	Norfolk, Va.	1,414	Waterbury, Conn.	450
Columbia, S. C.	400	Omaha, Nebr.	300	Wilmington, Del.	380
Denver, Colo.	980	Philadelphia, Pa.	1,647	Winston-Salem, N. C.	263
Detroit, Mich.	16	Pittsburgh, Pa.	182		

Ordinarily, we have published our residential construction information in tabular form once each year showing annual totals for the previous 9 years (see April Construction Bulletin, Number 15). It occurred to us that with the great diversity of trends that is appearing in the different areas in residential construction, our subscribers might find a semiannual tabulation useful.

These tables include the full years 1950 and 1951, and totals for the first 6 months of last year and this. Comparisons between individual communities within an area will be more useful than the comparisons of area totals. This results from the fact that in some of the communities there is a delay of several months in reporting, which means that the community may have been represented in the first 6 months' total for the year 1951, but may not as yet have been complete for the first half of the current year.

Readers may find it helpful to compare the figures on public housing starts shown in the table above with the 6 months' totals carried on pages 398 through 408. Some idea as to the situation in the private building and lending fields in those metropolitan areas can thereby be obtained.

	1950	1951	1st half 1951	1st half 1952
AKRON, OHIO	2,041	1,377	820	867
Barberton	313	247	124	126
Cuyahoga Falls	990	*	148	270
Munroe Falls	9	5	0	14
Ravenna	35	*	*	21
Silver Lake	75	75	39	31
Total	3,463	1,704	1,131	1,329
ALBANY, N. Y.	949	339	249	514
Cohoes	23	20	14	12
Glenville (UP)	265	*	*	*
Green Island	2	0	0	3
Niskayuna	141	108	54	57
Rensselaer	32	14	6	12
Rotterdam	585	308	148	102
Schaghticoke	2	1	0	3
Schenectady	252	221	93	86
Scotia	13	6	6	14
Troy	193	*	*	438
Valley Falls	0	6	6	0
Total	2,4[illegible]	1,023	576	1,241
ALLENTOWN, PA.	486	468	220	375
Bethlehem	636	863	731	482
Catasauqua	9	4	2	8
Coopersburg	11	4	4	4
Easton	85	25	4	230
Emmaus	82	75	34	30
Fountain Hill	26	32	12	12
Freemansburg	9	10	5	6
Hellertown	14	0	0	0
Macungie	8	11	10	10
Nazareth	42	22	16	16
Northampton	41	21	11	27
North Catasauqua	20	9	5	10
Riegelsville	0	0	0	0
Slatington	8	6	3	1
Stockertown	0	1	0	0
Talamy	4	*	*	*
Walnutport	20	11	4	7
Wilson	0	0	0	0
Phillipsburg, N. J	30	40	23	31
Total	1,531	1,602	1,084	1,249
ALTOONA, PA.	117	212	51	57
Cresson	10	2	1	7
Total	127	214	52	64
AMARILLO, TEX.	2,477	2,659	1,314	1,408
ASHEVILLE, N. C.	372	204	141	91
ATLANTA, GA.	3,757	2,352	825	1,318
Avondale Estates	52	54	34	12
Chamblee	182	37	27	56
Decatur	233	124	73	59
East Point	*	*	*	183
Hapeville	102	71	47	19
Total	4,326	2,638	1,006	1,647
ATLANTIC CITY, N. J	587	188	172	18
Absecon	44	56	33	29

*Insufficient data.

	1950	1951	1st half 1951	1st half 1952
ATLANTIC CITY, N. J. (cont.)				
Brigantine	347	217	113	82
Ocean City	341	221	82	117
Somers Point	55	50	20	30
Ventnor City	61	29	18	16
Total	1,435	761	438	292
AUGUSTA, GA.	418	563	413	191
North Augusta	59	40	22	187
Total	477	603	435	378
AUSTIN, TEX.	2,836	1,817	828	809
BALTIMORE, MD.	7,771	5,863	2,686	2,283
Annapolis	*	108	59	149
Anne Arundel Co.	1,622	1,835	894	1,519
Baltimore Co. (UP)	*	*	*	*
Total	9,393	7,806	3,639	3,951
BEAUMONT, TEX.	908	704	357	546
Griffing Park	31	20	20	*
Port Arthur	424	250	139	120
Port Neches	10	*	*	*
Total	1,373	974	516	666
BINGHAMTON, N. Y.	171	111	50	56
Endicott	48	30	12	20
Johnson City	93	60	29	31
Total	312	201	91	107
BIRMINGHAM, ALA.	3,519	2,406	1,318	902
Bessemer	266	*	*	70
Fairfield	*	28	14	39
Homewood	376	172	105	119
Irondale	18	35	11	11
Tarrant City	*	17	17	8
Total	4,179	2,658	1,465	1,149
BOSTON, MASS.	,316	3,283	2,523	1,421
Arlington	258	309	184	101
Avon	19	20	6	10
Bedford	68	79	36	145
Belmont	199	112	40	59
Beverly	361	243	134	78
Braintree	370	201	135	103
Bridgewater	29	29	16	16
Brockton	170	247	91	124
Brookline	193	128	84	38
Burlington	53	79	53	56
Cambridge	56	221	213	155
Canton	180	77	37	35
Chelsea	149	27	14	11
Cohasset	12	*	*	*
Concord	68	154	31	30
Danvers	68	190	58	59
Dedham	234	149	70	108
Dover	11	22	15	5
Everett	78	93	72	24
Framingham	254	322	67	122
Gloucester	203	61	29	25
Hingham	107	128	77	21
Hull	67	63	36	27

	1950	1951	1st half 1951	1st half 1952
BOSTON, MASS. (cont.)				
Lexington	456	291	123	141
Lincoln	29	41	20	16
Lynn	585	499	61	171
Lynnfield	99	91	33	45
Malden	164	80	41	275
Mansfield	38	24	7	10
Marblehead	241	147	65	67
Medfield	*	*	*	*
Medford	157	120	61	59
Melrose	162	109	65	46
Milton	229	151	82	65
Nahant	23	18	6	9
Natick	520	399	156	281
Needham	367	289	168	101
Newton	735	484	258	258
North Reading	69	58	29	36
Norwood	443	258	189	149
Peabody	368	386	235	146
Quincy	332	404	112	117
Randolph	136	93	42	75
Reading	231	153	85	56
Revere	277	357	81	70
Salem	64	85	45	20
Saugus	124	101	54	54
Scituate	200	122	73	35
Sharon	63	203	80	51
Somerville	25	6	5	1
Stoneham	117	128	56	63
Sudbury	46	38	26	13
Swampscott	141	83	28	18
Wakefield	280	156	83	56
Walpole	164	113	58	75
Waltham	359	349	169	189
Watertown	83	120	49	80
Wayland	116	151	99	52
Wellesley	401	172	96	95
Wenham	33	25	9	11
West Bridgewater	29	27	13	11
Weston	98	96	44	36
Westwood	187	158	79	62
Weymouth	855	412	167	218
Wilmington	72	140	57	*
Winchester	156	176	103	123
Winthrop	46	46	19	20
Woburn	195	265	164	113
Total	14,080	13,861	7,816	6,370
BRIDGEPORT, CONN.	505	277	127	232
Easton	43	43	20	22
Fairfield	648	500	248	250
Shelton	21	*	*	*
Stratford	605	710	328	215
Trumbull	343	328	179	163
Westport	325	228	119	125
Total	2,490	2,086	1,021	1,007
BUFFALO, N. Y.	1,366	901	316	802
Amherst (UP)	1,062	658	381	507
Blasdell	35	16	7	7
Cheektowaga (UP)	1,479	1,079	541	*
Depew	*	85	39	88

	1950	1951	1st half 1951	1st half 1952
BUFFALO, N. Y. (cont.)				
East Aurora	54	46	29	26
Grand Island	145	77	43	50
Hamburg	90	54	38	25
Kenmore	91	73	41	43
Lackawanna	111	*	*	56
Lancaster	98	81	29	40
Lancaster Town (UP)	79	58	33	38
Lewiston Town (UP)	136	132	56	69
Niagara	56	32	10	18
Niagara Falls	709	348	181	238
North Tonawanda	269	225	110	120
Orchard Park	*	43	22	24
Orchard Park Town (UP)	147	113	68	85
Sloan	37	19	8	24
Tonawanda	*	118	82	74
Tonawanda Town (UP)	1,491	1,329	557	717
West Seneca	343	335	160	251
Williamsville	89	64	33	38
Total	7,887	5,856	784	3,340
CANTON, OHIO	513	492	259	201
Alliance	*	*	*	51
Massillon	143	133	73	138
North Canton	132	79	37	44
Total	788	704	369	434
CEDAR RAPIDS, IOWA	858	653	287	260
Marion	78	72	29	32
Robins	2	4	2	1
Total	938	729	318	293
CHARLESTON, S. C.	69	59	26	53
CHARLESTON, W. VA.	592	359	196	644
Dunbar	141	112	66	41
South Charleston	168	137	62	42
Total	901	608	324	727
CHARLOTTE, N. C.	3,046	1,330	928	870
CHATTANOOGA, TENN.	422	781	192	172
Signal Mountain	25	10	6	4
Total	447	791	198	176
CHICAGO, ILL.	14,001	10,563	6,141	4,384
Addison	32	26	9	21
Alsip	15	21	11	13
Arlington Heights	*	330	232	122
Bannockburn	8	3	1	2
Barrington	66	49	24	22
Bellwood	324	301	133	148
Bensenville	52	66	24	38
Berkeley	44	18	11	*
Berwyn	231	169	62	90
Blue Island	62	64	33	34
Broadview	152	103	55	28
Brookfield	278	158	84	105
Burnham	23	8	6	3
Calumet	304	250	73	71
Calumet Park	9	68	16	41
Chicago Heights	59	75	46	85

	1950	1951	1st half 1951	1st half 1952
CHICAGO, ILL. (cont.)				
Chicago Ridge	25	51	17	14
Cicero	*	*	72	60
Clarendon Hills	105	81	42	50
Crestwood	9	6	5	1
Crete	44	*	*	27
Deerfield	138	105	60	54
Des Plaines	387	*	149	477
Dixmoor	22	5	3	1
Dolton	132	36	11	19
Downers Grove	332	227	129	112
East Hazel Crest	4	7	6	3
Elmhurst	484	518	315	197
Elmwood Park	363	230	128	49
Evanston	202	319	119	130
Evergreen Park	375	336	162	166
Flossmoor	62	80	36	46
Forest Park	20	13	4	2
Forest View	10	10	6	13
Franklin Park	374	189	109	*
Glencoe	91	92	45	48
Glen Ellyn	118	200	115	96
Glenview	357	440	223	176
Glenwood	6	2	0	0
Golf	6	5	3	0
Harvey	93	148	68	78
Hazel Crest	*	98	75	35
Highland Park	261	191	101	87
Highwood	6	17	4	18
Hillside	*	43	18	59
Hinsdale	194	121	77	58
Homewood	733	404	262	153
Ranca	72	44	26	21
Justice	240	*	*	23
Kenilworth	20	11	7	4
La Grange	152	153	77	76
La Grange Park	346	186	97	104
Lake Bluff	19	34	11	20
Lake Forest	65	54	34	32
Lansing	303	200	114	180
Lincolnwood	219	131	85	*
Lombard	364	234	109	193
Lyons	206	98	42	*
McCook	2	4	3	0
Markham	42	19	11	18
Maitson	78	51	45	30
Maywood	40	17	7	10
Melrose Park	68	101	39	81
Midlothian	90	65	29	23
Morton Grove	262	206	98	129
Mount Prospect	280	140	61	91
Naperville	87	117	67	47
Niles	135	161	65	137
Northbrook	230	107	59	54
North Chicago	34	49	29	28
Northfield	79	68	32	23
North Riverside	187	180	84	*
Oak Lawn	439	253	109	143
Oak Park	93	151	87	55
Palatine	*	75	29	126
Palos Park	32	42	23	16
Park Ridge	396	377	179	228

	1950	1951	1st half 1951	1st half 1952
CHICAGO, ILL. (cont.)				
Posen	21	34	10	22
Richton Park	22	9	4	7
Riverdale	193	168	83	134
River Forest	166	117	71	56
River Grove	181	132	50	80
Riverside	81	44	25	20
Robbins	31	26	14	*
Schiller Park	45	219	48	14
Skokie	1,077	750	478	576
South Chicago Heights	12	25	16	14
South Holland	18	31	16	32
Steger	30	31	17	20
Stickney	47	167	60	43
Stickney Twp. (UP)	1,127	662	381	*
Stone Park	9	10	3	4
Summit	42	36	20	17
Tinley Park	44	49	23	35
Villa Park	250	272	148	103
Waukegan	365	371	191	190
Westchester	231	356	150	269
Western Springs	107	84	50	52
Westmont	57	56	38	*
Wheaton	311	301	171	184
Wheeling	*	9	7	10
Willow Springs	26	40	11	17
Wilmette	152	154	73	103
Winnetka	80	67	38	28
Wood Dale	23	32	15	*
Worth	132	99	55	55
(In Indiana)				
East Chicago	*	33	23	59
East Gary	*	*	*	*
Gary	1,142	1,252	479	736
Griffith	99	127	62	47
Hammond	1,052	821	381	344
Highland	*	*	*	*
Munster	119	65	27	33
Whiting	8	14	6	4
Total	32,073	26,264	14,247	12,638
CINCINNATI, OHIO	2,349	3,795	2,088	658
Anderson Twp. (UP)	183	*	55	79
Arlington Heights	4	2	1	2
Cheviot	106	93	60	9
Cleves	19	7	3	4
Colerain Twp.	294	295	99	137
Columbia Twp. (UP)	68	59	35	33
Deer Park	42	26	13	*
Delhi Twp.	146	96	57	37
Elmwood Place	4	3	1	0
Glendale	15	13	6	14
Green Twp. (UP)	459	537	267	254
Lockland	17	29	15	1
Loveland	5	16	12	*
Madeira	107	178	83	69
Miami Twp. (UP) Hamilton Co.	48	46	18	17
Montgomery	21	12	9	6
Mount Healthy	80	27	14	12
Newtown	3	10	9	*
North College Hill	349	224	120	76
Norwood	45	39	19	*

	1950	1951	1st half 1951	1st half 1952
CINCINNATI, OHIO (cont.)				
Reading	101	30	20	*
St. Bernard	26	26	13	*
Sharonville	32	14	13	1
Silverton	157	34	26	45
Springfield Twp. (UP)	230	323	199	91
Sycamore Twp. (UP)	325	700	463	202
Symmes Twp. (UP)	14	32	23	19
Terrace Park	23	18	11	7
Wyoming	78	85	46	30
(In Kentucky)				
Bellevue	*	*	*	*
Dayton	29	29	**	2
Florence	43	37	15	19
Fort Mitchell	2	0	0	0
Fort Thomas	121	104	52	49
Lookout Heights	1	0	0	1
Newport	*	12	12	10
South Fort Mitchell	*	*	*	15
Southgate	8	4	2	2
Wilders	0	0	0	*
Woodlawn	3	2	2	*
Total	5,437	6,957	3,871	1,901
CLEVELAND, OHIO	2,719	1,663	784	1,310
Bay	375	209	133	97
Beachwood	*	165	102	50
Bedford	198	118	70	*
Berea	151	119	73	*
Brecksville	65	68	49	35
Brooklyn	251	135	85	38
Brooklyn Heights	65	27	16	7
Chagrin Falls	13	13	7	5
Cleveland Heights	280	281	140	114
East Cleveland	63	13	3	38
Euclid	1,208	1,038	326	509
Fairview	375	188	114	*
Garfield Heights	501	448	235	431
Independence	126	111	67	67
Lakeline	0	3	1	0
Lakewood	379	46	20	271
Lyndhurst	349	259	153	160
Maple Heights	725	681	424	234
Mayfield Heights	454	443	234	46
Mentor	29	34	14	23
Middleburgh Heights	*	*	*	*
Newburgh Heights	4	*	*	1
North Olmsted	*	*	*	122
North Royalton	75	92	53	52
Parma	2,079	1,659	956	999
Parma Heights	600	370	159	113
Rocky River	206	235	117	98
Seven Hills	129	81	57	40
Shaker Heights	423	402	111	304
Solon	143	116	55	65
South Euclid	801	583	341	362
Strongsville	*	89	37	47
University Heights	224	114	72	48
Wickliffe	*	194	106	187
Willoughby Twp. (UP)	138	128	99	25
Willowick	*	*	*	*
Total	13,148	10,165	5,213	5,898

	1950	1951	1st half 1951	1st half 1952
COLUMBIA, S. C.	552	909	569	304
Cayce	46	*	*	*
Eau Claire	133	*	*	*
Total	731	909	569	304
COLUMBUS, GA.	596	881	757	172
COLUMBUS, OHIO	4,549	1,811	906	926
Bexley	162	119	60	64
Gahanna	12	13	9	3
Grandview Heights	*	17	14	5
Hanford	*	*	*	1
Marion Twp. (UP)	*	*	*	*
Upper Arlington	505	328	180	132
Westerville	19	15	8	74
Worthington	54	38	16	18
Total	5,301	2,327	1,193	1,163
CORPUS CHRISTI, TEX.	2,468	1,471	969	910
DALLAS, TEX.	12,199	6,257	3,418	4,548
Cockrell Hill	35	45	22	*
Grand Prairie	*	134	*	*
Highland Park	280	238	232	38
Irving	131	102	20	149
Richardson	101	40	30	42
University Park	317	87	46	129
Total	13,063	6,903	3,768	4,906
DAVENPORT, IOWA	552	436	215	278
Bettendorf	179	142	87	62
(In Illinois)				
East Moline	54	70	31	52
Moline	249	198	98	85
Port Byron	8	8	6	4
Rock Island	229	290	121	129
Silvis	25	13	3	2
Total	1,296	1,157	561	612
DAYTON, OHIO	1,743	1,141	589	396
Miamisburg	90	94	30	28
Oakwood	149	70	41	13
Total	1,982	1,305	660	437
DECATUR, ILL.	389	254	132	99
DENVER, COLO.	7,071	4,976	2,815	3,319
Arvada	17	52	37	294
Aurora	1,152	511	287	251
Edgewater	20	77	*	35
Englewood	439	318	195	184
Golden	60	*	11	21
Littleton	101	54	54	*
Mountain View	6	1	1	3
Jefferson Co. (UP)	1,223	1,075	625	644
Total	10,081	7,064	4,025	4,751
DES MOINES, IOWA	1,665	858	421	379
Urbandale	31	47	29	16
West Des Moines	87	30	30	*
Total	1,783	935	480	395

	1950	1951	1st half 1951	1st half 1952
DETROIT, MICH.	13,365	6,711	4,398	2,820
Allen Park	1,963	855	480	547
Berkley	526	259	155	151
Birmingham	901	542	328	248
Bloomfield Hills	29	21	14	8
Center Line	87	81	46	46
Clawson	271	218	137	68
Dearborn	2,331	1,288	785	562
Dearborn Twp. (UP)	1,028	488	252	223
East Detroit	352	480	287	159
Ecorse	52	30	18	12
Farmington	86	32	23	7
Ferndale	384	207	122	80
Fraser	24	38	23	15
Garden City	*	320	223	209
Grosse Pointe	38	35	16	*
Grosse Pointe Farms	307	178	105	58
Grosse Pointe Park	194	175	89	55
Grosse Pointe Shores	20	20	13	3
Grosse Pointe Woods	610	399	225	141
Hamtramck	14	8	3	6
Highland Park	4	4	0	0
Huntington Woods	343	207	146	49
Inkster	*	*	*	407
Lake Angelus	7	4	3	1
Lincoln Park	1,688	787	486	320
Melvindale	182	145	60	19
Mount Clemens	274	136	78	74
Oak Park	802	658	400	520
Orchard Lake	9	14	8	7
Pleasant Ridge	38	23	14	6
Plymouth	103	79	25	25
Pontiac	686	709	193	103
Redford Twp.	1,558	1,576	884	830
River Rouge	*	108	108	1
Riverview	182	23	20	0
Rochester	31	38	23	15
Roseville	1,283	635	313	326
Royal Oak	1,771	931	540	441
St. Clair Shores	973	704	354	*
Sylvan Lake	40	19	9	9
Trenton Twp. (UP)	78	218	46	49
Utica	125	230	99	450
Warren Twp. (UP)	989	524	390	336
Wayne	49	92	56	93
Wyandotte	613	487	278	127
Total	34,580	20,783	12,277	9,622
DULUTH, MINN.	625	719	186	144
Proctor	*	*	*	*
Superior, Wis.	127	51	29	27
Total	752	770	217	171
DURHAM, N. C.	621	259	161	379
EL PASO, TEX.	2,387	1,303	627	893
ERIE, PA.	1,119	1,629	1,109	400
Wesleyville	0	0	0	0
Total	1,119	1,629	1,109	400
EVANSVILLE, IND.	718	476	302	133

*Insufficient data.

**Yearly totals only; monthly data not available.

	1950	1951	1st half 1951	1st half 1952
FALL RIVER, MASS.	425	447	84	58
Acushnet	34	43	23	*
Dartmouth	165	154	80	52
Fairhaven	102	96	45	44
Freetown	0	0	0	0
New Bedford	387	534	110	75
Swansea	160	114	54	64
Westport	50	54	24	17
Tiverton, R. I.	75	74	32	31
Total	1,407	1,516	452	341
FLINT, MICH.	2,015	1,035	529	770
FORT WAYNE, IND.	1,231	782	433	321
New Haven	18	15	9	5
Total	1,249	797	442	326
FORT WORTH, TEX.	7,131	4,499	2,939	4,120
Arlington	263	540	270	*
Total	7,394	5,039	3,209	4,120
FRESNO, CALIF.	1,757	1,312	589	450
GALVESTON, TEX.	297	159	110	236
Texas City	187	272	152	254
Total	484	431	262	490
GRAND RAPIDS, MICH.	1,512	703	464	179
East Grand Rapids	213	200	116	57
Grandville	54	36	18	15
Wyoming Twp.	905	641	401	264
Total	2,684	1,580	999	515
GREENSBORO, N. C.	1,039	1,693	571	469
Hamilton Lakes	82	*	44	30
Total	1,121	1,693	615	499
HAMILTON, OHIO	472	398	272	222
Franklin	*	*	*	*
Middletown	304	172	104	55
Monroe	*	*	*	*
New Miami	55	1	1	1
Total	831	571	377	279
HARRISBURG, PA.	392	742	96	106
Camp Hill	59	50	33	5
Derry Twp.	101	123	46	*
Highspire	14	8	3	12
Hummelstown	15	17	8	21
Lemoyne	0	0	0	6
Mechanicsburg	22	22	10	40
Middletown	134	62	11	5
New Cumberland	140	142	92	32
Paxtang	8	2	1	5
Penbrook	18	14	9	19
Royalton	1	1	1	0
Shiremanstown	6	9	4	4
Steelton	13	27	10	10
Swatara Twp.	173	170	110	130
Wormleysburg	19	2	1	2
Total	1,115	1,391	435	397

*Insufficient data.

	1950	1951	1st half 1951	1st half 1952
HARTFORD, CONN.	862	891	116	280
Berlin	81	*	*	*
Bloomfield	170	*	17	100
Bristol	220	198	80	86
East Hartford	548	578	320	457
Farmington	*	*	48	*
Glastonbury	117	130	70	93
Manchester	983	242	128	105
Meriden	397	260	100	111
Middletown	181	188	137	130
New Britain	469	346	145	166
Newington	267	304	130	111
Plainville	48	67	17	100
Portland	78	*	13	*
Rockville	34	110	59	20
Rocky Hill	225	38	23	21
Southington Town	*	*	*	*
South Windsor	48	48	26	31
West Hartford	875	673	361	478
Wethersfield	420	292	150	115
Windsor	310	*	*	69
Windsor Locks	112	*	*	*
Total	6,465	4,365	1,940	2,473
HOUSTON, TEX.	11,909	7,996	4,566	3,814
Baytown	327	364	196	151
Bellaire	1,222	735	467	337
Galena Park	211	71	55	92
Goose Creek	*	*	*	*
La Porte	59	30	13	26
Pasadena	1,036	641	308	547
Pelly	*	*	*	*
South Houston	*	*	*	34
West University Place	97	*	*	19
Total	14,821	9,837	5,605	5,020
HUNTINGTON, W. VA.	623	489	240	179
Kenova (In Kentucky)	*	*	*	*
Ashland	*	94	94	*
Raceland (In Ohio)	8	3	3	*
Ironton	*	103	73	24
Total	631	689	410	203
INDIANAPOLIS, IND.	3,474	1,345	598	878
Beech Grove	152	163	116	171
Speedway	75	64	44	19
Warren Park	14	25	19	11
Woodruff Place	*	*	*	4
Wynnedale	2	3	0	2
Total	3,717	1,600	777	1,085
JACKSON, MISS.	1,557	688	417	277
Terry	*	0	0	1
Total	1,557	688	417	278
JACKSONVILLE, FLA.	2,039	1,220	691	505
Neptune Beach	27	6	3	2
Duval Co. (UP)	3,470	2,735	1,366	1,524
Total	5,536	3,961	2,060	2,031

	1950	1951	1st half 1951	1st half 1952
JOHNSTOWN, PA.	62	374	44	41
Geistown	0	0	0	0
South Fork	0	0	0	0
Southmont	22	9	9	0
Summerhill	2	3	3	2
Westmont	118	92	47	45
Total	204	478	103	88
KALAMAZOO, MICH.	136	64	35	19
Galesburg	7	10	3	0
Parchment	23	23	9	7
Total	168	97	47	26
KANSAS CITY, MO.	2,913	1,894	1,016	1,604
Independence	536	363	200	245
North Kansas City (In Kansas)	681	4	4	*
Kansas City	554	481	330	223
Mission Twp.	2,515	1,437	852	655
Shawnee Twp.	*	*	*	*
Total	7,201	4,179	2,402	2,927
KNOXVILLE, TENN.	1,042	440	227	226
Knox County (UP)	*	*	*	474
Total	1,042	440	227	700
LANCASTER, PA.	192	103	71	57
Akron	9	16	9	6
Columbia	32	22	14	15
Ephrata	41	34	24	22
Lancaster Twp.	132	81	60	44
Lititz	34	28	19	10
Manheim Twp.	103	10	10	*
Washington	46	27	16	17
Total	590	321	223	171
LANSING, MICH.	756	482	265	235
East Lansing	145	72	44	15
Total	901	554	309	250
LINCOLN, NEBR.	1,233	1,303	766	726
LITTLE ROCK, ARK.	928	1,298	1,056	250
North Little Rock	514	342	204	*
Total	1,442	1,640	1,260	250
LOS ANGELES, CALIF.	31,128	18,939	11,532	11,414
Alhambra	677	440	308	126
Anaheim	655	349	135	367
Arcadia	1,176	953	651	263
Avalon	1	0	0	1
Azusa	156	109	51	122
Bell	266	120	56	95
Beverly Hills	221	186	87	107
Brea	196	32	13	68
Burbank	1,152	1,807	1,386	705
Claremont	136	114	89	249
Compton	1,434	967	773	429
Covina	311	166	140	126
Culver City	1,177	922	406	470
El Monte	107	40	20	48
El Segundo	110	123	49	224

	1950	1951	1st half 1951	1st half 1952
LOS ANGELES, CALIF. (cont.)				
Fullerton	738	457	279	441
Gardena	236	170	91	367
Glendale	1,170	700	401	575
Glendora	93	86	29	130
Hawthorne	293	385	267	369
Hermosa Beach	136	123	48	186
Huntington Beach	110	56	21	17
Huntington Park	306	130	71	126
Inglewood	293	630	95	245
La Habra	308	465	438	53
La Verne	15	75	39	51
Long Beach	1,802	1,433	672	984
Lynwood	337	181	117	214
Manhattan Beach	879	774	311	678
Maywood	125	81	53	91
Monrovia	465	314	174	192
Montebello	610	296	120	187
Monterey Park	581	458	243	227
Newport Beach	697	569	342	265
Ontario	764	438	213	745
Orange	309	159	73	127
Palos Verdes Estates	123	198	116	95
Pasadena	1,497	1,457	852	384
Placentia	28	36	36	13
Pomona	451	385	151	1,103
Redondo Beach	635	632	237	828
San Fernando	287	97	52	85
San Gabriel	273	158	100	87
San Marino	217	140	81	54
Santa Ana	1,134	847	487	513
Santa Monica	992	724	414	343
Seal Beach	86	51	35	26
Sierra Madre	118	130	88	44
Signal Hill	12	10	6	10
South Gate	492	264	156	236
South Pasadena	385	142	82	95
Torrance	2,109	1,074	756	*
Upland	170	418	363	164
Vernon	0	0	0	0
West Covina	710	539	267	719
Whittier	1,532	*	399	237
Los Angeles Co. (UP)	39,292	22,871	12,907	11,004
Total	99,905	63,415	37,398	37,124
LOUISVILLE, KY.	1,646	2,818	2,222	724
Anchorage	8	8	8	*
Shively	116	222	120	109
Strathmore Manor	4	1	1	1
Strathmore Village (In Indiana)	7	6	5	*
Jeffersonville	83	125	59	39
New Albany	113	118	34	54
Total	1,977	3,298	2,449	927
LOWELL, MASS	404	225	165	43
Andover	130	124	39	61
Billerica	162	131	64	49
Chelmsford	147	123	61	*
Dracut	172	114	68	65
Haverhill	167	70	39	37
Lawrence	88	253	229	222

*Insufficient data.
**Yearly totals only; monthly data not available.

	1950	1951	1st half 1951	1st half 1952
LOWELL, MASS. (cont.)				
Merrimac	26	12	5	14
Methuen	255	128	66	53
Newburyport	64	44	22	25
North Andover	46	42	14	17
West Newbury	7	*	*	*
Total	1,888	1,268	772	585
MACON, GA.	337	286	130	151
MADISON, WIS.	1,163	574	339	286
Maple Bluff	20	9	9	6
Monona	100	*	*	54
Shorewood Hills	33	12	7	4
Total	1,316	595	355	350
MANCHESTER, N. H.	447	547	197	203
MEMPHIS, TENN.	6,316	4,023	1,717	2,772
Bartlett	0	0	0	4
West Memphis, Ark.	263	146	65	76
Total	6,579	4,169	1,782	2,852
MIAMI, FLA.	4,670	2,911	1,653	1,528
Biscayne Park	114	53	22	21
Coral Gables	644	824	504	289
El Portal	51	42	26	12
Golden Beach	19	*	*	7
Hialeah	1,572	725	365	706
Miami Beach	1,796	2,069	887	437
Miami Shores	326	241	133	84
Miami Springs	501	443	292	118
North Miami	1,484	371	174	322
North Miami Beach	208	*	*	417
Opa Locka	371	*	*	64
South Miami	294	229	125	78
Surfside	153	*	*	*
Dade County (UP)	6,549	4,052	1,912	2,976
Total	18,752	11,960	6,093	7,059
MILWAUKEE, WIS.	6,132	3,887	1,822	1,679
Brookfield	63	102	37	58
Butler	*	*	*	*
Cudahy	94	74	36	51
Fox Point	177	154	81	35
Greendale	0	6	2	3
Lake	321	340	162	*
Milwaukee Town	186	196	75	47
Pewaukee	*	*	*	*
River Hills	6	10	4	1
Shorewood	90	86	39	46
South Milwaukee	*	122	63	79
Waukesha	149	111	62	70
Wauwatosa	568	348	196	112
Wauwatosa Town	*	*	*	*
West Allis	352	244	106	94
West Milwaukee	30	17	9	3
Whitefish Bay	498	183	98	48
Total	8,666	5,880	2,792	2,326
MINNEAPOLIS, MINN.	2,900	1,699	827	566
Anoka	88	72	31	54

	1950	1951	1st half 1951	1st half 1952
MINNEAPOLIS, MINN. (cont.)				
Bayport	14	5	5	8
Brooklyn Center	*	*	*	84
Columbia Heights	*	*	*	23
Deephaven	*	*	*	*
Dellwood	3	2	2	0
Edina	*	369	214	*
Hopkins	*	190	52	*
Mahtomedi	4	11	4	5
Mendota	0	*	*	*
North St. Paul	111	71	32	23
Osseo	*	*	*	*
Richfield	*	*	*	377
Robbinsdale	367	206	103	77
St. Louis Park	1,231	717	419	294
St. Paul	1,654	1,798	1,131	540
St. Paul Park	*	*	*	*
South St. Paul	*	151	83	121
Stillwater	31	17	11	*
West St. Paul	224	151	66	47
Total	6,627	5,369	3,980	2,209
MOBILE, ALA.	1,829	639	315	779
Prichard	107	96	47	67
Total	1,936	735	362	846
MONTGOMERY, ALA.	2,053	845	475	440
NASHVILLE, TENN.	613	1,042	488	1,808
Belle Meade	61	23	14	9
Total	674	1,065	502	1,817
NEW HAVEN, CONN.	1,221	385	149	99
Ansonia	156	71	43	45
Derby	*	*	*	*
East Haven	193	247	156	133
Hamden	507	551	354	131
Milford	393	*	*	*
North Haven	296	161	89	78
Wallingford	30	20	20	31
West Haven	376	572	334	*
Woodbridge	68	70	43	*
Total	3,240	2,077	1,188	517
NEW ORLEANS, LA.	5,523	4,128	1,696	1,497
NEW YORK CITY				
BRONX	3,698	6,599	3,674	2,111
BROOKLYN	6,382	2,502	597	2,388
MANHATTAN	4,207	2,786	2,286	528
QUEENS	23,553	12,657	6,664	3,438
RICHMOND	417	183	86	542
Amityville	114	46	17	36
Ardsley	43	167	67	71
Asharoken	11	8	4	4
Babylon	346	91	32	37
Babylon Town (UP)	3,053	1,409	672	1,062
Baxter Estates	5	6	**	6
Bayville	56	34	*	19
Bellerose	1	0	0	0
Briarcliff Manor	*	90	37	63
Bronxville	15	19	8	6
Brookville	3	13	5	12

	1950	1951	1st half 1951	1st half 1952
NEW YORK CITY (cont.)				
Cedarhurst	84	21	16	12
Centre Island	7	0	0	*
Cove Neck	0	1	1	1
Croton-on-Hudson	*	*	*	24
Dobbs Ferry	43	29	17	24
East Hills	292	107	**	9
East Rockaway	185	39	**	23
East Williston	36	53	22	15
Elmsford	*	24	8	5
Farmingdale	118	65	16	7
Floral Park	389	180	*	111
Flower Hill	121	58	45	18
Freeport	234	174	119	126
Garden City	226	330	202	156
Glen Cove	250	270	53	*
Great Neck	190	11	1	15
Great Neck Estates	35	43	23	8
Great Neck Plaza	0	0	0	1
Harrison	142	123	71	61
Hastings-on-Hudson	66	134	122	15
Hempstead	198	234	122	149
Hempstead Town (UP)	14,040	9,988	5,264	2,915
Hewlett Bay Park	6	4	**	2
Hewlett Harbor	92	34	**	11
Hewlett Neck	20	12	**	2
Hillburn	*	3	0	1
Huntington Bay	17	12	7	12
Island Park	14	24	7	6
Kensington	13	3	0	5
Kings Point	133	91	60	32
Lake Success	131	80	21	21
Larchmont	90	13	7	7
Lattingtown	15	18	**	8
Laurel Hollow	2	4	4	2
Lawrence	115	49	18	18
Lindenhurst	573	202	119	604
Lloyd Harbor	231	68	40	14
Long Beach	632	229	163	125
Lynbrook	118	77	35	71
Malverne	178	170	43	20
Mamaroneck	*	*	*	28
Manorhaven	26	46	22	23
Massapequa Park	740	728	157	339
Matinecock	11	14	7	8
Mill Neck	4	6	1	2
Mineola	474	287	179	123
Mount Kisco	25	25	**	16
Mount Vernon	1,001	169	144	465
Munsey Park	15	10	**	*
Muttontown	4	2	**	0
New Hyde Park	281	229	**	105
New Rochelle	150	156	75	133
North Castle	52	41	26	29
North Hills	6	6	3	2
North Pelham	26	22	5	8
Northport	57	57	27	29
North Tarrytown	17	7	2	8
Old Brookville	6	5	**	5
Old Westbury	44	28	22	24
Ossining	85	41	18	28
Oyster Bay (UP)	7,622	2,968	1,425	2,844

	1950	1951	1st half 1951	1st half 1952
NEW YORK CITY (cont.)				
Oyster Bay Cove	6	9	4	5
Peekskill	*	*	*	*
Pelham Manor	82	*	*	*
Plandome	5	6	2	0
Plandome Heights	4	3	1	0
Plandome Manor	5	13	6	9
Pleasantville	*	35	17	26
Port Chester	*	45	37	20
Port Washington North	1	0	0	1
Rockville Center	197	103	57	34
Roslyn	232	40	11	16
Roslyn Estates	33	23	13	0
Roslyn Harbor	38	8	1	1
Russell Gardens	14	15	10	2
Rye	*	*	*	31
Saddle Rock	150	20	**	*
Sands Point	42	38	**	15
Scarsdale	144	161	91	69
Sea Cliff	17	22	10	6
South Floral Park	5	2	1	6
South Nyack	9	6	1	0
Spring Valley	10	*	*	10
Stewart Manor	11	16	2	69
Tarrytown	*	*	8	3
Thomaston	72	10	**	19
Tuckahoe	3	8	7	5
Upper Brookville	6	9	8	6
Upper Nyack	25	23	10	5
Valley Stream	841	234	119	193
Westbury	252	270	101	201
West Haverstraw	*	38	21	21
White Plains	525	108	55	131
Williston Park	38	28	*	5
Woodsburgh	21	11	**	0
Yonkers	1,475	826	292	944
(In Connecticut)				
Darien	278	227	119	86
Greenwich	408	410	235	283
New Canaan	92	118	46	*
Norwalk	780	493	249	519
Stamford	1,426	968	599	204
(In New Jersey)				
Allendale	46	57	32	15
Alleshurst	3	2	1	4
Asbury Park	17	42	35	4
Avon-by-the-Sea	7	10	3	*
Bayonne	*	*	*	37
Belleville	293	107	52	177
Belmar	*	*	*	*
Bergenfield	512	144	72	102
Bernardsville	54	43	22	20
Bloomfield	336	112	52	38
Bloomingdale	32	43	5	12
Boonton	*	*	*	14
Bound Brook	370	27	16	22
Bradley Beach	27	22	8	13
Butler	37	27	10	24
Caldwell	27	35	20	18
Carlstadt	*	*	*	*
Carteret	86	67	23	659
Cedar Grove Twp.	389	163	125	65

	1950	1951	1st half 1951	1st half 1952
NEW YORK CITY (cont.)				
Chatham	133	96	67	90
Chatham Twp.	137	100	47	33
Clark Twp.	420	352	219	*
Cliffside Park	*	11	*	18
Clifton	1,815	536	298	483
Closter	*	72	20	*
Cranford Twp.	291	285	144	128
Cresskill	297	123	15	41
Deal	*	*	*	*
Denville Twp.	231	84	31	31
Dumont	86	69	29	24
Dunellen	35	38	17	12
East Brunswick Twp.	416	160	116	*
East Newark	0	0	0	0
East Orange	*	*	*	20
East Paterson	*	*	*	*
East Rutherford	17	10	5	8
Eatontown	*	*	*	24
Edgewater	23	1	0	1
Elizabeth	767	212	31	33
Emerson	90	9	9	*
Englewood	205	85	53	58
Essex Fells	20	15	7	9
Fair Haven	206	74	23	32
Fair Lawn	1,051	265	154	104
Fairview	*	19	5	*
Fanwood	132	149	72	93
Florham Park	*	*	*	*
Fort Lee	589	401	106	149
Garfield	287	*	*	62
Garwood	45	53	30	9
Glen Ridge	42	20	18	4
Glen Rock	518	129	35	35
Hackensack	284	121	65	108
Haledon	24	20	8	12
Harrington Park	15	64	30	15
Harrison	*	*	*	*
Hasbrouck Heights	216	139	71	58
Haworth	73	92	53	*
Hawthorne	182	88	29	40
Helmetta	0	4	3	3
Highland Park	247	241	25	31
Highlands	24	*	*	*
Hillsdale	195	145	81	40
Hillside Twp.	107	98	55	28
Hoboken	*	*	*	0
Hohokus	194	120	67	35
Hohokus Twp.	121	*	*	*
Interlaken	0	2	*	*
Irvington	174	220	46	36
Jersey City	106	209	14	36
Kearny	*	*	*	*
Kenilworth	*	103	39	31
Leonia	55	40	14	21
Lincoln Park	*	84	65	*
Linden	576	279	148	220
Little Silver	149	87	61	37
Livingston Twp.	452	489	178	190
Lodi	*	*	*	*
Long Branch	176	84	52	48
Lyndhurst Twp.	253	80	51	55

*Insufficient data.

**Yearly totals only; monthly data not available.

	1950	1951	1st half 1951	1st half 1952
NEW YORK CITY (cont.)				
Madison	236	103	47	107
Manasquan	90	52	25	29
Maplewood Twp.	44	56	32	27
Maywood	261	77	18	41
Metuchen	*	*	*	64
Middlesex	143	67	36	109
Midland Park	367	61	15	14
Millburn Twp.	201	158	100	78
Milltown	38	29	16	28
Monmouth Beach	*	*	*	10
Montclair	203	248	173	25
Montvale	*	*	*	*
Moonachie	327	*	*	0
Morris Plains	*	*	*	26
Morristown	67	47	6	20
Mountain Lakes	44	38	12	21
Mountainside	123	*	*	*
Neptune Twp.	138	227	81	*
Newark	293	2,700	1,797	2,774
New Brunswick	194	260	235	34
New Milford	*	151	151	190
New Providence	*	*	*	*
North Arlington	134	72	22	34
North Haledon	76	59	24	46
North Plainfield	305	177	74	35
Norwood	22	11	11	*
Nutley	234	194	117	52
Oakland	*	*	*	*
Old Tappan	14	35	24	34
Oradell	103	79	40	31
Orange	276	42	34	11
Parsippany-Troy Hills Twp.	172	156	51	137
Passaic	158	556	73	25
Paterson	476	711	121	126
Perth Amboy	380	91	69	26
Plainfield	303	287	92	93
Pompton Lakes	450	137	55	188
Prospect Park	0	*	*	*
Rahway	430	188	71	73
Ramsey	*	*	*	*
Red Bank	29	26	9	2
Ridgefield	25	5	5	35
Ridgefield Park	*	10	*	7
Ridgewood	827	225	100	81
Riverdale	62	48	24	29
River Edge	274	29	20	25
Rockaway	21	20	12	44
Roseland	23	13	7	15
Roselle	301	260	156	87
Roselle Park	55	*	*	33
Rumson	87	73	29	43
Rutherford	506	74	36	54
Scotch Plains Twp.	258	224	88	159
Sea Bright	*	*	*	*
Sea Girt	42	31	14	21
Secaucus	*	*	*	45
Shrewsbury	141	86	49	7
South Orange	62	58	32	93
South River	*	62	35	48
Spotswood	*	*	*	45
Spring Lake	*	*	*	*

*Insufficient data.

	1950	1951	1st half 1951	1st half 1952
NEW YORK CITY (cont.)				
Spring Lake Heights	*	*	*	*
Summit	268	191	95	102
Teaneck Twp.	682	281	121	181
Tenafly	405	104	46	56
Totowa	*	72	72	*
Union Beach	*	*	*	*
Union City	*	*	*	147
Union Twp.	676	467	356	402
Verona	224	173	149	36
Wallington	80	*	*	20
Wanaque	143	*	*	*
Washington Twp.	85	*	*	*
Watchung	42	44	25	20
Wayne Twp.	765	307	171	271
Weehawken Twp.	15	*	*	*
West Caldwell	74	109	86	*
Westfield	402	256	129	110
West New York	310	286	201	9
West Orange	558	425	147	242
West Paterson	*	*	*	*
Westwood	*	21	*	35
Wood Bridge Twp.	1,242	845	394	574
Woodcliff Lake	30	42	19	31
Wood-Ridge	156	47	26	93
Wyckoff Twp.	293	126	60	88
Total	108,016	67,836	34,427	33,702
NORFOLK, VA.	1,704	2,979	1,127	1,773
Hampton	*	*	*	*
Newport News	60	83	38	71
Portsmouth	413	328	195	385
South Norfolk	38	111	45	*
Elizabeth City Co. (UP)†	512	566	339	1,102
Total	2,727	3,669	1,744	3,331
OKLAHOMA CITY, OKLA.	4,124	2,419	1,533	1,133
Bethany	104	171	102	*
Nichols Hills	124	243	151	42
Total	4,352	2,833	1,786	1,175
OMAHA, NEBR.	2,145	1,068	873	853
(In Iowa)				
Carter Lake	0	6	1	3
Council Bluffs	373	311	159	159
Total	2,518	1,385	733	1,015
PEORIA, ILL.	550	517	385	94
Bartonville	6	39	13	6
East Peoria	47	*	*	*
Peoria Heights	*	*	*	*
Total	603	556	398	100
PHILADELPHIA, PA.	12,070	6,775	3,592	4,311
Abington Twp.	529	734	330	338
Aldan	40	25	4	12
Ambler	63	76	35	46
Aston Twp.	16	66	13	39
Bridgeport	36	13	12	5
Bristol	25	15	5	7
Cheltenham Twp.	423	338	187	189
Chester	418	481	14	17

†(Inc. Wythe Dist. and UP of Chesapeake Dist.)

	1950	1951	1st half 1951	1st half 1952
PHILADELPHIA, PA. (cont.)				
Clifton Heights	43	0	0	21
Collingdale	104	0	0	0
Colwyn	0	1	0	1
Conshohocken	43	16	13	33
Darby	0	0	0	0
Darby Twp.	0	3	3	3
East Lansdowne	6	8	8	2
Easttown Twp.	29	58	20	29
Eddystone	51	6	5	3
Edgemont Twp.	14	14	11	4
Folcroft	140	40	28	10
Glenolden	48	50	32	19
Haiboro	244	101	86	98
Hatfield	18	0	0	0
Haverford Twp.	1,187	518	223	168
Jenkintown	8	8	5	2
Langhorne	6	6	5	1
Lansdale	183	139	113	27
Lansdowne	34	23	7	2
Lower Chichester Twp.	4	4	2	1
Lower Merion Twp.	625	438	219	171
Malvern	8	3	6	63
Marcus Hook	2	0	0	0
Marple Twp.	349	207	66	149
Media	79	39	27	8
Millbourne	0	0	0	0
Morton	12	1	0	40
Narberth	5	4	1	2
Nether Providence Twp.	89	241	89	15
Newtown Twp.	6	18	0	9
Norristown	154	51	33	85
North Wales	29	17	9	17
Norwood	12	30	1	1
Parkside	2	6	2	62
Phoenixville	53	71	52	15
Prospect Park	13	39	36	47
Radnor Twp.	514	109	49	41
Ridley Park	59	5	5	0
Ridley Twp.	354	730	368	218
Rockledge	36	22	12	16
Rose Valley	6	7	7	0
Royersford	22	10	6	6
Rutledge	3	2	2	2
Schwenksville	1	3	1	1
Sharon Hill	136	5	3	4
Spring City	8	2	1	3
Springfield Twp. (Delaware Co.)	839	275	138	409
Springfield Twp. (Mont. Co.)	402	337	196	*
Swarthmore	63	56	13	13
Tinicum Twp.	38	16	8	22
Trainer	11	2	2	1
Tredyffrin Twp.	79	117	52	65
Upland	2	108	108	0
Upper Chichester Twp.	67	32	21	17
Upper Darby	611	321	135	149
Upper Dublin Twp.	62	82	27	31
Upper Moreland Twp.	399	251	152	173
Upper Providence (Montgomery Co.)	106	44	32	12
West Conshohocken	12	7	2	0
West Norriton Twp.	144	163	134	176

	1950	1951	1st half 1951	1st half 1952
PHILADELPHIA, PA. (cont.)				
Whitemarsh Twp.	214	65	39	7
Yeadon	26	15	7	42
(In New Jersey)				
Audubon	28	31	21	25
Barrington	173	167	122	142
Beverly	0	28	26	4
Brooklawn	8	4	1	3
Burlington	53	105	42	*
Camden	813	117	84	495
Clayton	*	89	51	*
Clementon	37	10	10	19
Collingswood	27	45	13	12
Gibbsboro	7	4	2	4
Glassboro	*	*	*	50
Haddonfield	111	100	42	52
Haddon Heights	187	113	59	77
Laurel Springs	*	8	5	*
Lindenwold	22	*	*	28
Magnolia	*	*	*	15
Merchantville	*	*	*	6
Mount Ephraim	62	46	15	27
Oakland	19	28	10	33
Palmyra	*	*	*	*
Paulsboro	*	*	*	*
Pennsauken Twp.	291	314	205	189
Pine Hill	20	17	11	17
Pitman	*	*	*	65
Riverside Twp.	114	16	13	34
Riverton	19	12	7	10
Runnemede	177	76	40	48
Somerdale	21	6	6	6
Stratford	*	*	*	*
Wenonah	52	*	*	7
Woodbury	308	90	32	14
Woodbury Heights	*	6	0	1
Wood-Lynne	*	*	*	*
Total	23,963	14,918	7,599	8,867
PHOENIX, ARIZ.	1,168	1,307	686	338
Glendale	85	151	41	81
Total	1,253	1,458	727	419
PITTSBURGH, PA.	3,320	2,813	821	1,739
Aliquippa	*	*	*	*
Ambridge	34	12	10	10
Arnold	41	17	9	19
Aspinwall	10	0	0	0
Avalon	130	19	17	4
Baldwin Twp.	397	612	454	85
Bellevue	27	89	83	20
Ben Avon	1	1	0	0
Bentleyville	15	10	6	*
Bethel Twp.	422	338	187	138
Blawnox	8	9	4	3
Brackenridge	*	*	*	*
Braddock	0	0	0	72
Brentwood	116	68	35	31
Brownsville	*	*	*	*
California	0	0	0	0
Canonsburg	12	0	0	0
Carnegie	63	58	37	23

*Insufficient data.

	1950	1951	1st half 1951	1st half 1952
PITTSBURGH, PA. (cont.)				
Castle Shannon	0	0	0	0
Centerville	0	0	0	0
Chalfant	5	10	3	4
Charleroi	10	5	3	3
Cheswick	39	83	17	25
Churchill	19	22	13	14
Clairton	52	75	33	21
Coal Center	0	0	0	0
Coraopolis	0	2	0	13
Crafton	14	11	2	9
Donora	12	14	8	0
Dormont	11	18	13	10
Duquesne	35	20	8	10
East McKeesport	25	31	27	4
East Pittsburgh	1	3	0	2
Edgewood	15	9	3	2
Edgeworth	20	13	6	7
Emsworth	29	19	6	11
Etna	12	8	7	4
Fairchance	15	14	4	7
Fayette City	1	0	0	1
Forest Hills	189	55	33	49
Fox Chapel	68	29	11	14
Glassport	41	54	43	25
Glenfield	0	3	1	3
Greensboro	2	3	1	0
Greensburg	268	28	14	29
Greentree	0	45	23	18
Harmar Twp.	24	7	7	*
Haysville	*	4	4	0
Heidelberg	6	7	2	6
Homestead	0	0	0	0
Houston	6	0	0	*
Indiana	69	67	27	26
Ingram	22	8	6	8
Irwin	0	0	0	0
Jeanette	127	127	62	66
Kennedy Twp.	7	64	40	26
Leetsdale	3	0	0	0
Liberty	111	118	84	44
McCandless Twp.	193	246	145	104
McDonald	3	2	2	2
McKeesport	155	316	244	47
McKees Rocks	15	24	17	60
Manor	*	*	*	*
Masontown	*	0	0	*
Millvale	0	0	0	0
Monessen	208	136	76	53
Monongahela City	45	28	20	22
Mount Lebanon Twp.	475	271	140	170
Mount Oliver	59	18	8	14
Munhall	197	99	41	35
Neville Twp.	61	6	2	3
New Kensington	156	93	30	51
North Bellevernon	33	*	*	*
North Braddock	11	8	2	5
North Charleroi	9	7	4	4
North Versailles Twp.	13	127	85	35
Oakdale	5	3	1	1
Oakmont	47	31	20	23
Osborne	5	0	0	*

	1950	1951	1st half 1951	1st half 1952
PITTSBURGH, PA. (cont.)				
Penn Twp.(Allegheny Co.)	918	1,027	529	365
Pitcairn	22	9	6	8
Port Vue	262	13	13	0
Rankin	0	2	0	60
Reserve Twp.	0	0	0	19
Roscoe	3	4	1	11
Ross Twp.	263	95	95	98
Rosslyn Farms	4	3	3	1
Scott Twp.	111	224	84	115
Scottdale	13	15	9	5
Sewickley	0	0	0	0
Sewickley Heights	1	3	2	0
Shaler Twp.	279	212	109	94
Sharpsburg	4	1	0	2
Smithton	1	0	0	2
South Heights	2	1	1	9
Southwest Greensburg	20	15	12	9
Speers	0	0	0	0
Springdale	57	72	56	26
Stockdale	0	0	0	1
Stowe Twp.	0	0	0	0
Swissvale	36	10	7	28
Tarentum	0	1	1	0
Trafford	45	36	16	26
Uniontown	44	45	26	21
Upper St. Clair Twp.	69	95	65	49
Verona	2	10	2	2
Wall	1	0	0	1
Washington	46	30	19	15
West Homestead	15	7	5	4
West Mifflin Borough	478	346	220	159
West Newton	20	25	12	10
West View	54	19	13	17
Whitaker	0	0	0	0
Wilkins Twp.	54	64	47	48
Wilkinsburg	309	100	30	22
Wilmerding	0	0	0	0
Youngwood	12	12	10	3
Total	10,690	8,934	4,394	4,483
PORTLAND, MAINE	232	170	103	62
Cape Elizabeth	40	2	2	13
Falmouth	50	2	2	26
South Portland	117	54	25	31
Westbrook	71	41	29	12
Total	510	269	161	144
PORTLAND, OREG.	3,824	1,721	1,058	874
Beaverton	74	3	3	8
Gresham	14	7	7	15
Milwaukie	*	*	*	*
Oregon City	46	31	15	18
Oswego	28	37	37	15
West Linn	34	10	10	19
Vancouver, Wash.	204	125	88	63
Total	4,224	1,934	1,218	1,012
PROVIDENCE, R. I.	359	317	153	98
Central Falls	33	11	5	4
Cranston	628	517	254	231
East Greenwich	66	*	*	22

	1950	1951	1st half 1951	1st half 1952
PROVIDENCE, R. I. (cont.)				
East Providence	331	290	138	149
Johnston	136	126	65	67
Lincoln	123	84	44	39
Newport	51	75	32	46
North Providence	40	*	*	33
North Smithfield	76	92	53	42
Pawtucket	540	478	251	380
Smithfield	*	*	*	*
Warren	45	22	8	12
Warwick	1,016	1,037	454	457
West Warwick	201	130	58	60
Woonsocket	122	133	78	38
(In Massachusetts)				
Attleboro	194	101	49	63
Franklin	27	48	33	16
North Attleborough	131	72	47	29
Seekonk	83	*	*	33
Total	4,202	3,531	1,722	1,829
PUEBLO, COLO.	919	691	369	557
RACINE, WIS.	600	521	234	265
Kenosha	557	465	247	231
Total	1,157	986	481	496
READING, PA.	134	95	62	45
Birdsboro	16	16	6	6
Kenhorst	33	32	19	13
Laureldale	48	19	17	13
Mohnton	12	4	3	11
Mount Penn	4	8	6	5
St. Lawrence	16	12	7	4
Shillington	47	26	5	5
Sinking Spring	18	10	5	7
Temple	17	16	4	7
Wernersville	12	24	10	6
West Lawn	7	7	1	4
West Leesport	0	0	*	*
West Reading	39	33	1	0
Wyomissing	45	46	26	19
Wyomissing Hills	33	42	16	27
Total	481	390	190	172
RICHMOND, VA.	1,330	969	579	389
ROANOKE, VA.	1,213	898	603	271
Salem	*	*	*	*
Vinton	23	9	4	2
Total	1,236	907	607	273
ROCHESTER, N. Y.	964	1,058	738	413
Brighton	300	253	136	99
Brockport	21	24	19	8
East Rochester	*	*	*	*
Gates	208	*	*	*
Greece	753	551	248	229
Irondequoit	717	832	322	286
Penfield	162	95	48	55
Perinton (UP)	74	72	38	54
Pittsford	5	21	15	3
Pittsford Town (UP)	139	108	68	51

*Insufficient data.

	1950	1951	1st half 1951	1st half 1952
ROCHESTER, N. Y. (cont.)				
Webster	19	180	90	38
Webster Town (UP)	96	149	63	100
Total	3,456	3,343	1,805	1,336
ROCKFORD, ILL.	893	843	462	317
SACRAMENTO, CALIF.	2,047	1,152	803	542
North Sacramento	244	201	156	15
Total	2,291	1,353	959	557
SAGINAW, MICH.	573	433	256	209
Bay City	288	225	127	106
Essexville	23	*	*	*
Total	884	658	383	315
ST. JOSEPH, MO.	218	190	106	92
ST. LOUIS, MO.	4,145	1,633	840	2,254
Arbor Terrace	17	1	1	1
Bella Villa	4	14	12	4
Bellerive	3	1	1	1
Bel-Nor	42	28	9	15
Berdell Hills	0	0	0	0
Berkeley	737	232	128	168
Beverly Hills	9	7	3	1
Brentwood	1,455	72	34	31
Calverton Park	45	*	*	8
Charlack	7	7	0	*
Clayton	131	74	31	17
Country Club Hills	1	0	0	0
Crestwood	81	56	25	247
Des Peres	27	35	23	13
Ellisville	32	31	17	16
Elmdale	0	1	1	0
Ferguson	426	178	109	145
Flordell Hills	120	2	0	1
Florissant	496	112	48	80
Frontenac	41	54	17	8
Glendale	211	69	59	27
Glen Echo Park	3	2	1	0
Huntleigh Village	0	3	1	0
Jennings	208	161	80	198
Kirkwood	565	466	288	205
Ladue	202	104	62	60
Lakeshire	12	11	4	*
Maplewood	*	*	*	*
Margona	86	0	0	0
Northwoods	176	151	92	66
Oakland	19	3	3	2
Olivette	118	*	*	63
Overland	351	244	122	*
Pine Lawn	14	19	10	8
Richmond Heights	226	161	77	91
Rock Hill	89	136	61	*
St. Ann	345	175	156	37
St. Charles	125	131	66	62
St. Johns	58	133	89	39
Schuermann Heights	7	0	0	0
Shrewsbury	122	54	35	44
University City	1,525	360	227	323
Vinita Park	6	20	10	5

	1950	1951	1st half 1951	1st half 1952
ST. LOUIS, MO. (cont.)				
Warson Woods	*	*	*	*
Webster Groves	552	325	176	126
St. Louis Co. (UP)	2,764	1,805	843	872
(In Illinois)				
Alton	231	53	53	*
Belleville	401	197	80	59
Bethalto	*	*	*	*
Dupo	27	*	*	*
East St. Louis	301	176	83	486
Edwardsville	93	74	51	23
Glen Carbon	0	0	0	0
Granite City	246	270	194	*
Nameoki	10	*	*	*
Roxanna	15	12	7	4
Swansea	31	33	18	12
Venice	2	11	5	151
Washington Park	*	*	*	*
Total	16,960	7,919	4,245	5,973
SALT LAKE CITY, UTAH	2,176	943	626	357
Bountiful	117	173	116	86
Midvale	76	46	34	33
Murray	143	134	90	42
Sandy	31	11	9	17
South Salt Lake	145	103	51	38
Total	2,688	1,410	926	573
SAN ANTONIO, TEX.	6,086	6,107	3,132	2,028
Alamo Heights	53	*	*	16
Total	6,139	6,107	3,132	2,044
SAN DIEGO, CALIF.	5,951	6,041	3,395	4,311
Chula Vista	897	377	195	273
Coronado	106	195	105	69
El Cajon	266	393	258	263
La Mesa	375	306	156	390
National City	429	476	321	233
Total	8,024	7,788	4,430	5,559
SAN FRANCISCO, CALIF.	3,548	1,694	1,145	853
Alameda	103	143	65	33
Albany	65	44	24	13
Antioch	106	107	107	164
Atherton	160	164	111	37
Belmont	162	166	125	58
Belvedere	59	28	28	9
Benicia	24	30	12	20
Berkeley	409	304	153	146
Burlingame	277	180	95	74
Concord	330	168	168	208
Corte Madera	78	112	58	42
Daly City	863	546	460	493
El Cerrito	407	212	212	111
Emeryville	1	0	0	4
Fairfax	30	52	20	19
Hayward	1,574	721	289	592
Hillsborough	121	169	96	51
Larkspur	82	24	17	59
Martinez	95	58	46	17
Menlo Park	720	487	242	219
Mill Valley	69	67	39	39

	1950	1951	1st half 1951	1st half 1952
SAN FRANCISCO, CALIF. (cont.				
Oakland	1,482	1,351	696	655
Palo Alto	935	811	332	560
Piedmont	80	69	38	31
Pittsburg	242	190	101	259
Redwood City	1,037	1,182	654	283
Richmond	634	496	292	219
Ross	17	7	7	3
San Anselmo	100	47	47	30
San Bruno	221	186	100	55
San Carlos	407	223	132	86
San Leandro	257	332	273	138
San Mateo	1,793	855	559	238
San Rafael	238	220	101	181
South San Francisco	769	922	474	129
Vallejo	314	634	145	218
Walnut Creek	43	45	31	32
Alameda Co. (UP)	3,857	4,039	2,567	1,156
Contra Costa Co. (UP	5,634	2,757	1,561	1,410
Marin Co. (UP)	1,314	1,360	689	355
San Mateo Co. (UP)	1,434	1,075	583	689
Solano Co. (UP)	700	185	119	130
Total	30,291	22,391	13,013	10,118
SAN JOSE, CALIF.	2,023	1,007	506	470
Mountain View	558	273	152	166
Santa Clara	573	297	226	145
Sunnyvale	290	132	46	293
Total	3,444	1,709	930	1,074
SAVANNAH, GA.	1,611	767	383	314
Savannah Beach	64	17	12	5
Total	1,675	784	395	319
SCRANTON, PA.	324	68	44	190
Abington Twp.	553	735	331	568
Carbondale	2	2	2	2
Clarks Green	0	0	0	0
Dalton	4	4	1	0
Dunmore	69	66	40	*
Exeter	17	0	0	0
Factoryville	8	4	4	0
Forty Fort	17	12	7	8
Glenburn	9	5	0	1
Hughestown	2	1	1	0
Kingston	88	71	28	27
Laflin	1	0	0	*
La Plume	6	1	1	5
Moosic	11	5	1	6
Nanticoke	0	0	0	0
Pittston	2	2	0	1
Plymouth	0	0	0	0
Sugar Notch	0	0	0	0
West Pittston	2	6	0	4
Wilkes-Barre	47	19	11	10
Wyoming	25	17	5	7
Total	1,187	1,018	476	849
SEATTLE, WASH.	2,797	1,917	1,201	1,341
Bothell	12	16	7	13
Bremerton	73	148	39	664
Edmonds	48	67	34	*
SEATTLE, WASH. (cont.)				
Kirkland	24	35	23	25
Renton	24	21	11	106
Total	2,978	2,204	1,315	2,149
SHREVEPORT, LA.	3,253	1,420	938	491
SIOUX CITY, IOWA	656	479	242	185
SOUTH BEND, IND.	2,168	1,081	642	488
Mishawaka	182	177	104	82
Total	2,350	1,258	746	570
SPOKANE, WASH.	3,017	1,429	720	598
Millwood	25	38	13	15
Total	3,042	1,467	733	613
SPRINGFIELD, ILL.	342	308	167	140
Grandview	*	*	*	*
Total	342	308	167	140
SPRINGFIELD, MASS.	1,169	887	400	431
Agawam	225	234	113	93
Amherst	42	26	15	20
Chicopee	270	484	181	215
Easthampton	150	69	35	38
East Longmeadow	137	172	95	100
Granby	61	41	15	16
Hadley	18	13	10	12
Holyoke	316	112	76	84
Longmeadow	131	104	56	57
Ludlow	119	107	57	83
Northampton	71	128	34	48
South Hadley	232	130	85	81
Ware	15	27	12	19
Westfield	146	156	76	81
West Springfield	187	179	91	84
Wilbraham	90	108	58	41
Total	3,379	2,977	1,409	1,505
SPRINGFIELD, MO.	794	549	298	322
SPRINGFIELD, OHIO	517	217	107	236
STOCKTON, CALIF.	944	688	195	204
SYRACUSE, N. Y.	951	385	184	260
East Syracuse	*	*	*	3
Fayetteville	73	66	38	26
Liverpool	36	41	23	10
Manlius	20	10	9	12
Minoa	*	*	*	*
Solvay	35	52	34	22
Total	1,115	554	288	333
TACOMA, WASH.	1,780	1,103	685	331
Auburn	52	90	32	31
Fir Crest	78	67	40	23
Pacific	1	4	3	3
Puyallup	163	70	48	25
Sumner	35	25	12	11
Total	2,107	1,359	820	424
TAMPA, FLA.	2,126	663	361	1,319
Gulfport	401	391	190	156
Port Tampa	7	14	14	4
St. Petersburg	3,411	2,855	1,444	1,456
Total	5,945	3,923	2,009	2,935
TERRE HAUTE, IND.	176	173	93	86
TOLEDO, OHIO	1,660	1,154	689	574
Maumee	141	138	76	96
Ottawa Hills	77	61	32	27
Rossford	34	46	33	*
Sylvania	39	19	9	9
Total	1,951	1,418	839	706
TOPEKA, KANS.	522	459	303	245
TRENTON, N. J.	59	549	457	98
Hamilton Twp.	263	665	322	490
Hightstown	33	11	6	14
Princeton (In Pennsylvania)	28	54	66	*
Lower Makefield Twp.	176	172	85	*
Morrisville	68	63	35	*
Yardley	0	5	4	0
Total	627	1,549	975	602
TULSA, OKLA.	1,430	740	428	354
Sapulpa	64	58	32	23
Total	1,494	798	460	377
UTICA	181	160	76	76
Frankfort Town (Inc. Frankfort Village)	30	29	15	*
New Hartford Town (Inc. New Hartford Village and part of New York Mills)	2	*	*	3
Oriskany	0	0	0	0
Rome	86	104	48	67
Total	299	293	139	148
WACO, TEX.	2,366	1,151	585	589
WASHINGTON, D. C. (In Virginia)	4,857	4,494	2,495	2,575
Alexandria	595	436	170	248
Arlington Co.	1,926	1,646	883	829
Fairfax Co.	4,942	3,912	2,278	2,109
Falls Church (In Maryland)	147	167	63	31
Bethesda Area (Inc. Glen Echo and Somerset)	†	†	†	†
Cheverly	73	51	23	35
Greenbelt	0	0	0	0
Kensington	*	15	11	*
Montgomery Co.	6,702	4,628	2,932	2,797
Prince Georges Co.	6,800	3,830	2,229	2,033
Rockville	445	417	214	*
Silver Springs	‡	‡	‡	‡
Takoma Park	§	§	§	§
Total	26,487	19,586	11,298	10,655

*Insufficient data.

†(Bethesda Area included in Montgomery Co.)
‡(Silver Springs included in Montgomery Co.)
§(Permits discontinued.)

	1950	1951	1st half 1951	1st half 1952
WATERBURY, CONN.	536	545	275	651
Beacon Falls	*	29	16	20
Naugatuck	110	33	33	*
Plymouth	0	0	0	0
Watertown	102	114	50	85
Total	748	721	374	756
WATERLOO, IOWA	417	402	181	180
Cedar Falls	164	159	84	98
Total	581	561	265	278
WHEELING, W. VA.	180	92	56	36
Bethany	2	0	0	0
McMechen	19	5	3	39
Moundsville	52	54	29	38
Wellsburg (In Ohio)	*	7	0	5
Martins Ferry	*	*	*	7
Shadyside	*	*	*	*
Total	253	158	88	125
WICHITA, KANS.	3,850	2,987	1,474	2,254
Eastborough	39	24	19	10
Total	3,889	3,011	1,493	2,264
WILMINGTON, DELA.	276	260	162	518
Bellefonte	16	2	2	7
Elsmere	51	27	25	31
Newark	58	467	21	*
Newport	7	2	0	0
Avondale, Pa.	0	*	0	2
Penns Grove, N. J.	*	*	*	7
Total	408	758	210	565
WINSTON-SALEM, N. C.	1,035	1,067	894	385

*Insufficient data.

	1950	1951	1st half 1951	1st half 1952
WORCESTER, MASS.	1,539	1,068	857	214
Auburn	292	203	107	110
Boylston	25	18	11	9
Clinton	26	41	9	21
Grafton	13	26	9	31
Holden	161	198	86	80
Hudson	34	41	21	19
Leicester	64	67	29	95
Marlborough	65	88	37	29
Northbridge	101	51	32	16
Paxton	31	33	16	17
Shrewsbury	220	178	74	121
Spencer	29	9	5	10
West Boylston	57	78	40	39
Total	2,657	2,099	1,333	811
YORK, PA.	77	59	28	30
North York	10	0	0	2
Red Lion	7	6	2	0
Spring Garden Twp.	162	136	62	192
West York	14	16	9	6
Yoe	0	3	3	0
Total	270	220	104	220
YOUNGSTOWN, OHIO	1,060	562	284	355
Campbell	52	62	28	56
Girard	48	87	81	39
Hubbard	41	43	5	46
Lowellville	16	7	4	4
McDonald	166	4	3	4
Niles	123	90	40	53
Struthers	*	94	0	*
Warren	546	315	154	158
Farrell, Pa.	126	155	133	40
Sharon, Pa.	247	191	144	35
Total	2,425	1,610	876	788